

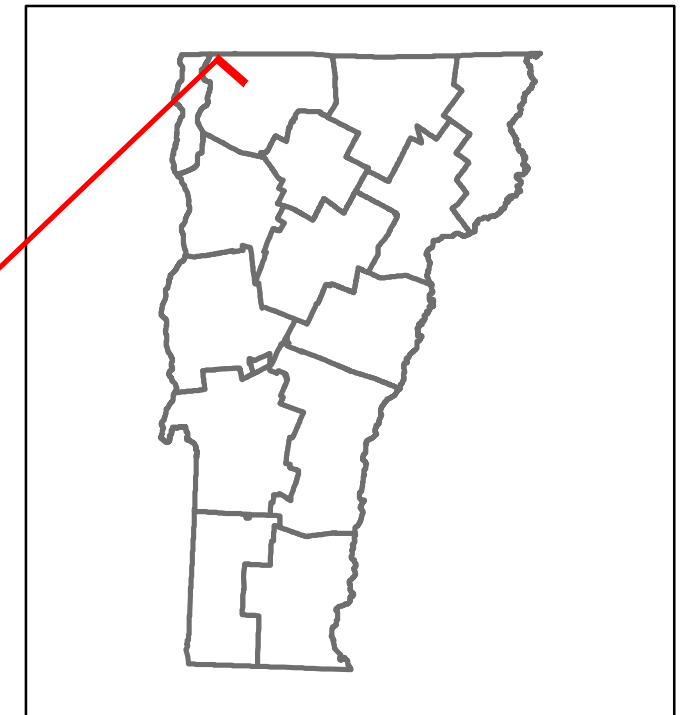


Route Log and Progress Chart

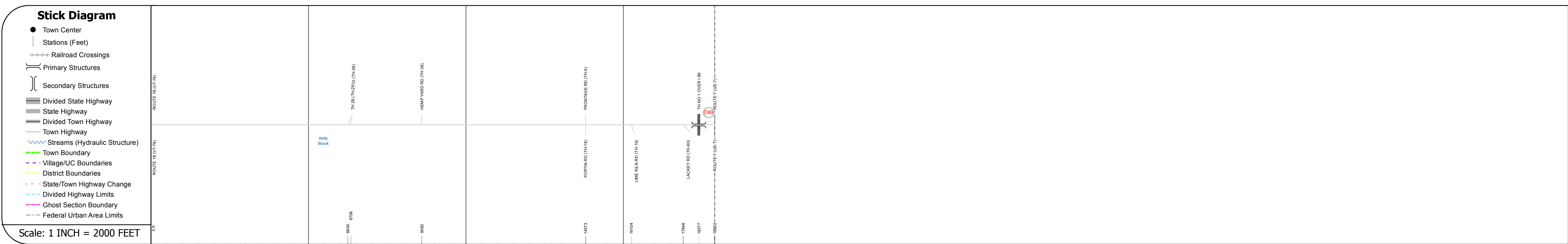
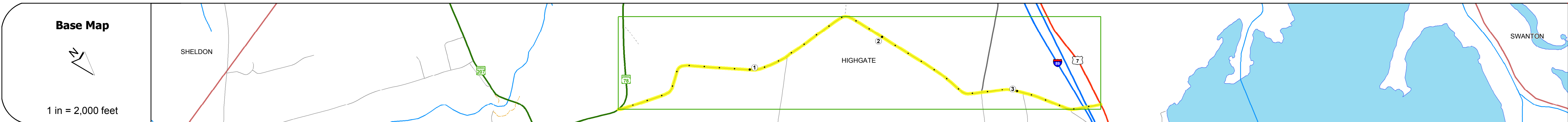
DRAFT

Please Note: Errors and Omissions May Exist.
Contact the VTrans Mapping Section with questions or concerns.

DISTRICT	TOWN	ROUTE
8	HIGHGATE	Maj-0300



Maj-0300



STRUCTURE DESCRIPTIONS	
Bridge D99:	Stringer/multi-beam or girder - 1965
Structure No:	2006090D9906091
Length:	285'
Width:	29.4'
Under Clearance:	16.33'
Weight Limit:	0
Facility Carried:	TR 00TH1
Bridge Type:	5 SPAN ROLLED BEAM
Features Intersected:	TH NO 1 OVER I 89
Surface:	Bituminous
Maintenance/Ownership:	State

0	1	2	3
Road Widths			
Travellane	20	21	22
Roadway	24	25	26
Lane Count			
Base			
Subbase			
Curves			
Grades			
Historic Projects			
Maintenance Garage			
Speed Zone			
Functional Class			
National Highway System			
Limited Access Highway			
Traffic Counters			
AADT Counts			
2014		620	
2013		620	
2012		620	
2011		620	
2010		640	
Crash Locations			
2014			
2013			
2012			
2011			
2010			

Historic Projects Unknown, Retreatment, Resurface, Bituminous Mix, Skinny Mix, Bituminous Seal Bituminous Concrete, Cold Plane and Bituminous Concrete, Concrete, Gravel, Plant Mix, Reclaimed Base and Bituminous Concrete, Surface Treated Gravel	Functional Class 1- Interstate System, 2- Other Freeways and Expressways, 3- Principal Arterial, 4- Minor Arterial, 5- Major Collector, 6- Minor Collector	Curves Left (segress), Right Grades grade up, grade down	Road Widths (ft) Traffic Counters (counter ID)	AADT (count) Crash Locations Fatal, Injury, Property Damage Only, Unknown Crash Type	Mileage by Functional Class By Sheet 0300 5 - Major collector 3.580 Page Total Mileage: 3.580 mi	Mileage by Town By Sheet HIGHGATE - S03000609 3.58 of 3.58 Page Total Mileage: 3.58 mi	DISTRICT 8	TOWN HIGHGATE	Date: 11/11/16 1 of 1 TWN mileage: 0.0 to 3.58 ETE mileage: 0.0 to 3.58	ROUTE Maj-0300 ETE mileage: 0.0 to 3.58
--	--	---	---	---	--	--	----------------------	-------------------------	--	---

For More Information Contact - Vermont Agency of Transportation, Policy, Planning and Intermodal Development Division - Mapping Section, 1 National Life Drive, Montpelier, VT 05633-5001 Telephone: 802-828-2600.