

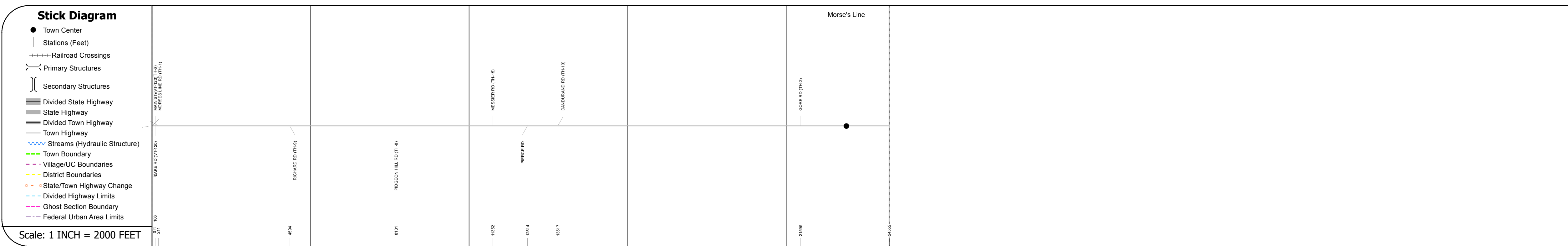
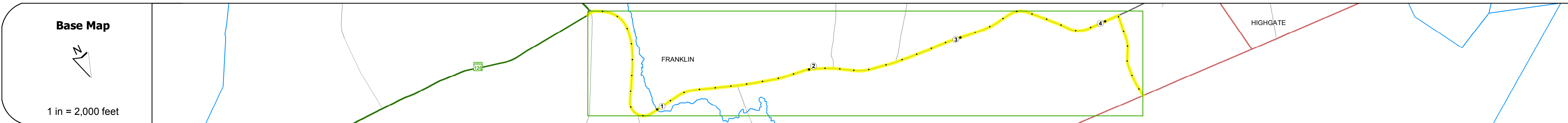
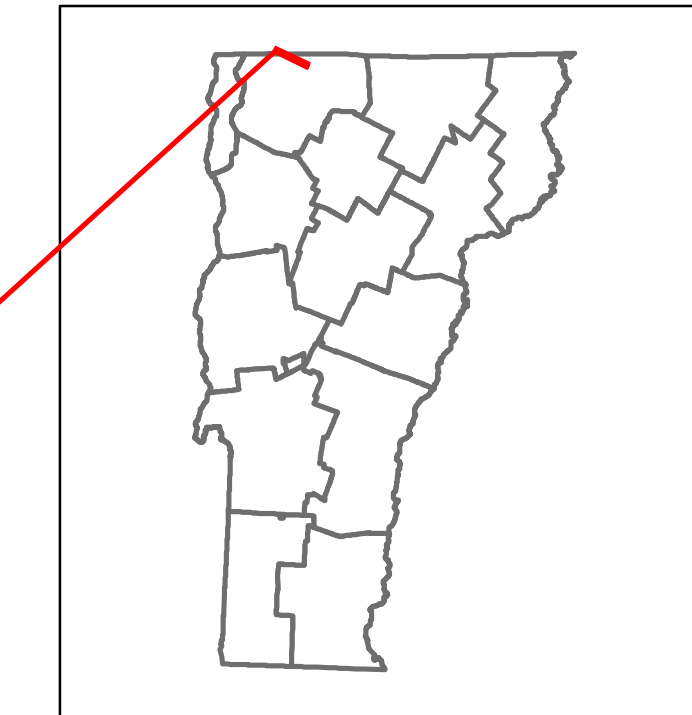


# Route Log and Progress Chart

**DRAFT**

Please Note: Errors and Omissions May Exist.  
Contact the VTrans Mapping Section with questions or concerns.

DISTRICT	TOWN	ROUTE
8	FRANKLIN	Maj-0299

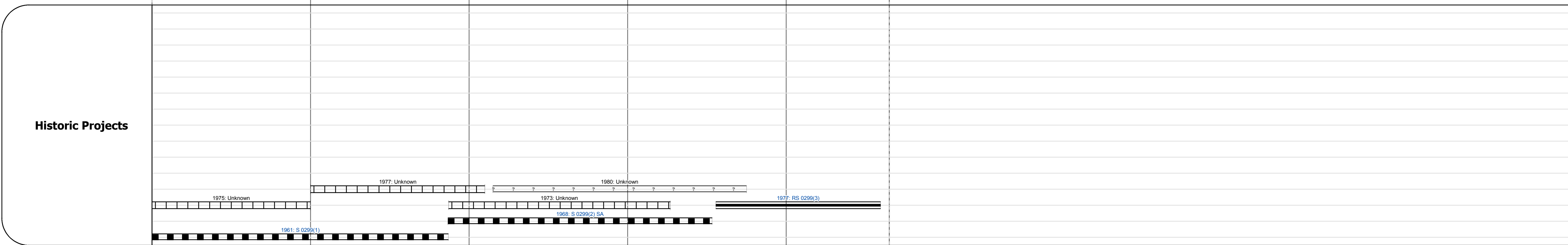


## STRUCTURE DESCRIPTIONS

Station	Travellane	Roadway	Lane Count	Base	Subbase
0	20	22			
1					15" - 18" Gravel
2	26	26	2		
3					18" Gravel
4	26	26			

Station	Curve
2	4
2.5	3
3	4
3.5	8
4	7.5
4.5	5
5	7.5
5.5	5

Station	Grade
0	
1	
2	
3	
4	
5	



Station	Maintenance Garage
0	
1	
2	
3	
4	
5	

Station	Speed Zone
0	
1	
2	
3	
4	
5	

Station	Functional Class
0	5
1	5
2	5
3	5
4	5
5	5

Station	National Highway System
0	
1	
2	
3	
4	
5	

Station	Limited Access Highway
0	
1	
2	
3	
4	
5	

Station	Traffic Counters
0	F318
1	
2	
3	
4	F270
5	

Year	Station 0	Station 1	Station 2	Station 3	Station 4	Station 5
2014	530			430		100
2013	530			430		
2012	530			430		
2011	530			430		
2010	540			470		

Year	Station 0	Station 1	Station 2	Station 3	Station 4	Station 5
2014						
2013						
2012						
2011						
2010						

<b>Historic Projects</b> Unknown, Retreatment, Resurface, Bituminous Mix, Skinny Mix, Bituminous Seal Bituminous Concrete, Surface Treated Gravel, Cold Plane and Bituminous Concrete, Reclaimed Base and Bituminous Concrete, Concrete, Gravel, Plant Mix	<b>Functional Class</b> 1 - Interstate System, 2 - Other Freeways and Expressways, 3 - Principal Arterial, 4 - Minor Arterial, 5 - Major Collector, 6 - Minor Collector	<b>Curves</b> Left (segress), Right <b>Grades</b> grade up, grade down	<b>Road Widths</b> (ft) <b>Traffic Counters</b> (counter ID)	<b>AADT</b> (count)	<b>Crash Locations</b> Fatal, Injury, Property Damage Only, Unknown Crash Type	<b>Mileage by Functional Class By Sheet</b> 0299 5 - Major collector 4.650	<b>Mileage by Town By Sheet</b> FRANKLIN - S02990607 4.65 of 4.65	<b>DISTRICT</b> 8	<b>TOWN</b> FRANKLIN	Date: 11/11/16 <b>1 of 1</b> TWN mileage: 0.0 to 4.65 ETE mileage: 0.0 to 4.65	<b>ROUTE</b> Maj-0299
						<b>Page Total Mileage: 4.650 mi</b>					

For More Information Contact - Vermont Agency of Transportation, Policy, Planning and Intermodal Development Division - Mapping Section, 1 National Life Drive, Montpelier, VT 05633-5001 Telephone: 802-828-2600.