



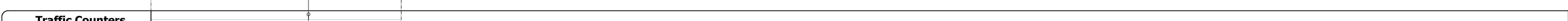


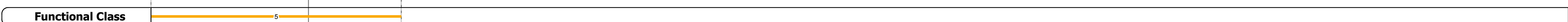





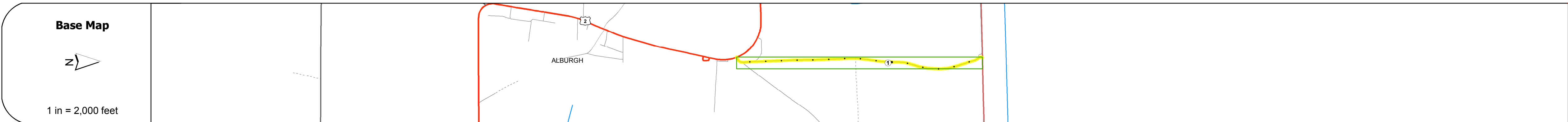
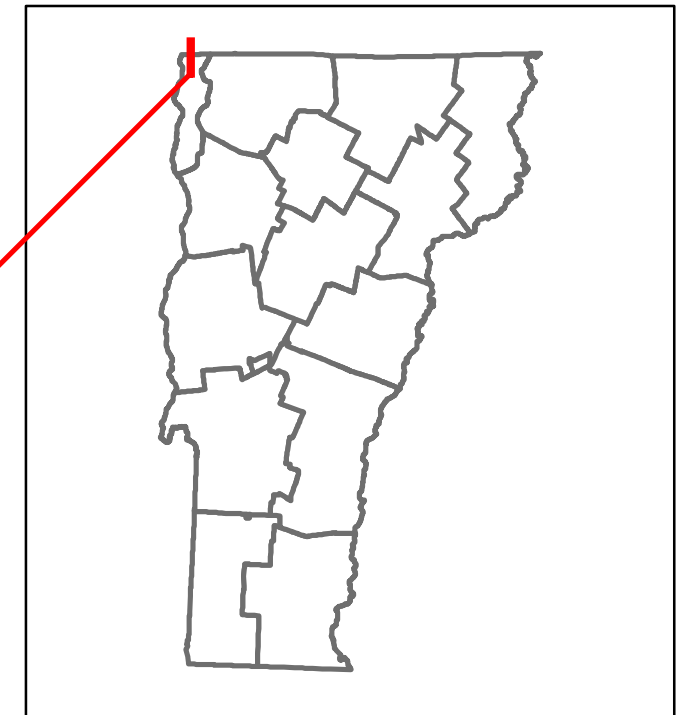


Route Log and Progress Chart

DRAFT

Please Note: Errors and Omissions May Exist.
Contact the VTrans Mapping Section with questions or concerns.

DISTRICT	TOWN	ROUTE
8	ALBURGH	Maj-0293



STRUCTURE DESCRIPTIONS	

Historic Projects Unknown, Retreatment, Resurface, Bituminous Mix, Skinny Mix, Bituminous Seal, Surface Treated Gravel, Plant Mix, Reclaimed Base and Bituminous Concrete	Functional Class 1- Interstate System, 2- Other Freeways and Expressways, 3- Principal Arterial, 4- Minor Arterial, 5- Major Collector, 6- Minor Collector	Curves Left (segress), Right, Grades: grade up, grade down	Road Widths Traffic Counters (counter ID)	AADT Crash Locations: Fatal, Property Damage Only, Injury, Unknown Crash Type	Mileage by Functional Class By Sheet 0293 5 - Major collector 1.590	Mileage by Town By Sheet ALBURGH - S02930701 1.59 of 1.59	DISTRICT 8	TOWN ALBURGH	Date: 11/11/16 1 of 1 TWN mileage: 0.0 to 1.59 ETE mileage: 0.0 to 1.59	ROUTE Maj-0293
					Page Total Mileage: 1.590 mi					