

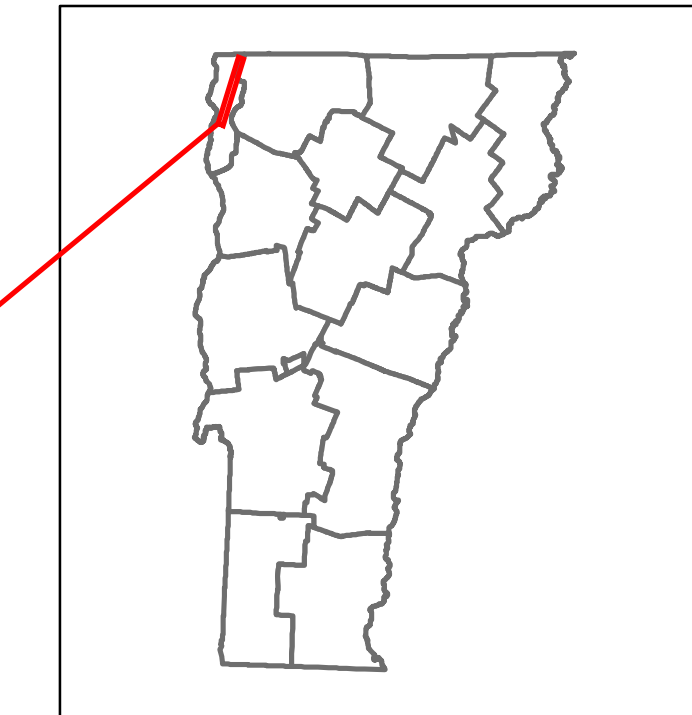


# Route Log and Progress Chart


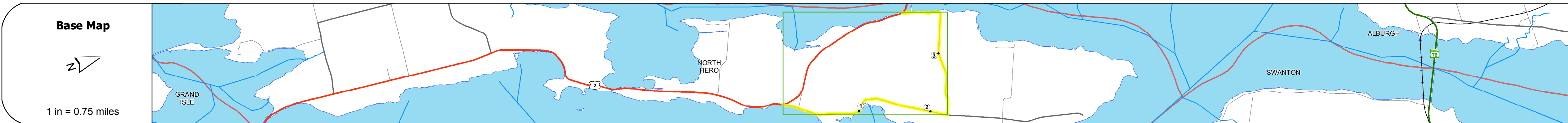
**DRAFT**

Please Note: Errors and Omissions May Exist.  
Contact the VTrans Mapping Section with questions or concerns.

DISTRICT	TOWN	ROUTE
8	NORTH HERO	Maj-0289



Maj-0289

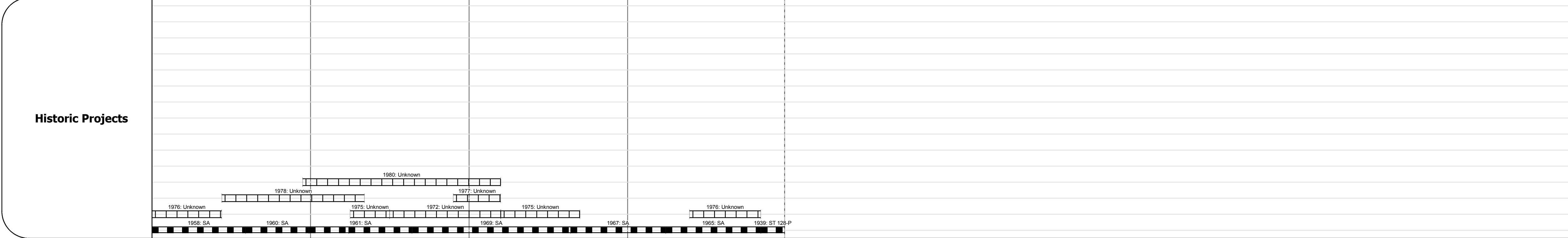


## STRUCTURE DESCRIPTIONS

Station	Travellane	Roadway	Lane Count	Base	Subbase
0	22	22			
1					
2	24	24			
3	22	22			

Station	Curves
0	
1	
2	
3	

Station	Grades
0	
1	
2	
3	



Station	Maintenance Garage
0	
1	
2	
3	

Station	Speed Zone
0	
1	
2	
3	

Station	Functional Class
0	5
1	5
2	5
3	5

Station	National Highway System
0	
1	
2	
3	

Station	Limited Access Highway
0	
1	
2	
3	

Station	Traffic Counters
0	G304
1	
2	
3	

Year	2014	2013	2012	2011	2010
ADT	380	380	380	380	400

Year	2014	2013	2012	2011	2010
Crash Locations					

<b>Historic Projects</b> Legend for pavement types: Bituminous Concrete, Retreatment, Resurface, etc.	<b>Functional Class</b> Legend for road types: 1- Interstate System, 2- Other, 3- Principal Arterial, 4- Minor Arterial, 5- Major Collector, 6- Minor Collector.	<b>Curves</b> Legend for curve types: Left (degrees), Right.	<b>Road Widths</b> Legend for traffic counters: (ft), (counter ID).	<b>ADT</b> Legend for crash locations: Fatal, Property Damage Only, Injury, Unknown Crash Type.	<b>Mileage by Functional Class By Sheet</b> 0289 5 - Major collector 3.990	<b>Mileage by Town By Sheet</b> NORTH HERO - S02890704 3.99 of 3.99	<b>DISTRICT</b> 8	<b>TOWN</b> NORTH HERO	<b>Date:</b> 11/11/16	<b>ROUTE</b> Maj-0289
					<b>Page Total Mileage: 3.990 mi</b>				<b>Page Total Mileage: 3.99 mi</b>	

For More Information Contact - Vermont Agency of Transportation, Policy, Planning and Intermodal Development Division - Mapping Section, 1 National Life Drive, Montpelier, VT 05633-5001 Telephone: 802-828-2600.