Route Log and Progress Chart

DRAFT

Please Note: Errors and Omissions May Exist.
Contact the VTrans Mapping Section with questions or concerns.

DISTRICT	TOWN	ROUTE
8	FLETCHER	Maj-0281

Base Map

1 in = 0.75 miles

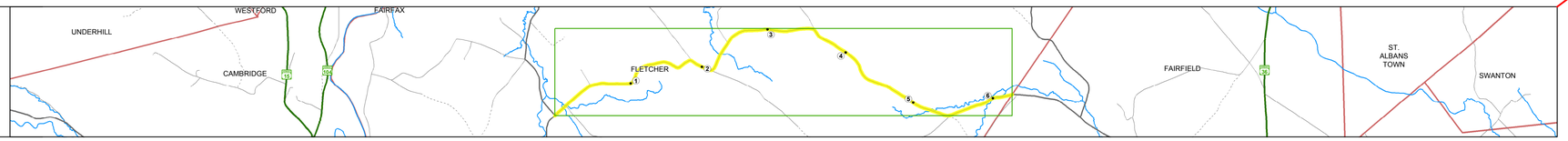

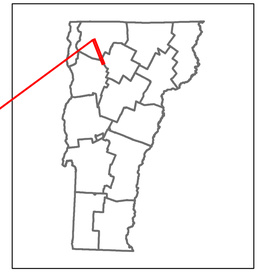

Maj-0281

Stick Diagram

- Town Center
- Stations (Feet)
- Railroad Crossings
- Primary Structures
- Secondary Structures
- Divided State Highway
- State Highway
- Divided Town Highway
- Town Highway
- Streams (Hydraulic Structure)
- Town Boundary
- Village/UC Boundaries
- District Boundaries
- State/Town Highway Change
- Divided Highway Limits
- Ghost Section Boundary
- Federal Urban Area Limits

Scale: 1 INCH = 2000 FEET



Road Widths

Travellane	20
Roadway	22
Lane Count	2
Base	
Subbase	

Curves

Grades

Historic Projects



Maintenance Garage

Speed Zone

Functional Class

5

National Highway System

Limited Access Highway

Traffic Counters

AADT Counts

2014	450	300	420
2013	450	300	410
2012	450	300	400
2011	450	300	390
2010	450	300	380

Crash Locations

2014
2013
2012
2011
2010

STRUCTURE DESCRIPTIONS

Bridge 8:
Slab - 1959
Structure No. 200281000806062
Length: 24'
Width: 24.3'
Weight Limit: 0
Facility Carried: TR 02 FAS 281
Bridge Type: CONCRETE SLAB
Features Intersected: STONES BROOK
Surface: Bituminous
Maintenance/Ownership: Town

Historic Projects

- Unknown
- Retreatment
- Resurface
- Bituminous Mix
- Skinny Mix
- Bituminous Seal
- Bituminous Concrete
- Bituminous Macadam
- Cold Plane and Bituminous Concrete
- Concrete
- Gravel
- Surface Treated Gravel
- Plant Mix
- Reclaimed Base and Bituminous Concrete

Indicated plans available - http://vtransmap01.aot.state.vt.us/rp/dpr/DIwebstore/

Functional Class

- 1 - Interstate System
- 2 - Other Freeways and Expressways
- 3 - Principal Arterial
- 4 - Minor Arterial
- 5 - Major Collector
- 6 - Minor Collector

Speed Zones

SPEED LIMIT 25, 30, 35, 40, 45, 50, 55, 60, 65

Curves

(degrees) Left / Right

Grades

(percent) grade up / grade down

Road Widths

(ft)

Traffic Counters

(counter ID)

AADT

(count)

Crash Locations

- Fatal
- Injury
- Property Damage Only
- Unknown Crash Type

Mileage by Functional Class By Sheet

0281	5 - Major Collector	6.230

Page Total Mileage: 6.230 mi

Mileage by Town By Sheet

FLETCHER - S02810606	6.23 of 6.23

Page Total Mileage: 6.23 mi

DISTRICT	TOWN	Date: 11/11/16	ROUTE
8	FLETCHER	1 of 1 TWN mileage: 0.0 to 6.23	Maj-0281 ETE mileage: 0.0 to 6.23

For More Information Contact - Vermont Agency of Transportation, Policy, Planning and Intermodal Development Division - Mapping Section, 1 National Life Drive, Montpelier, VT 05633-5001 Telephone: 802-828-2600.