

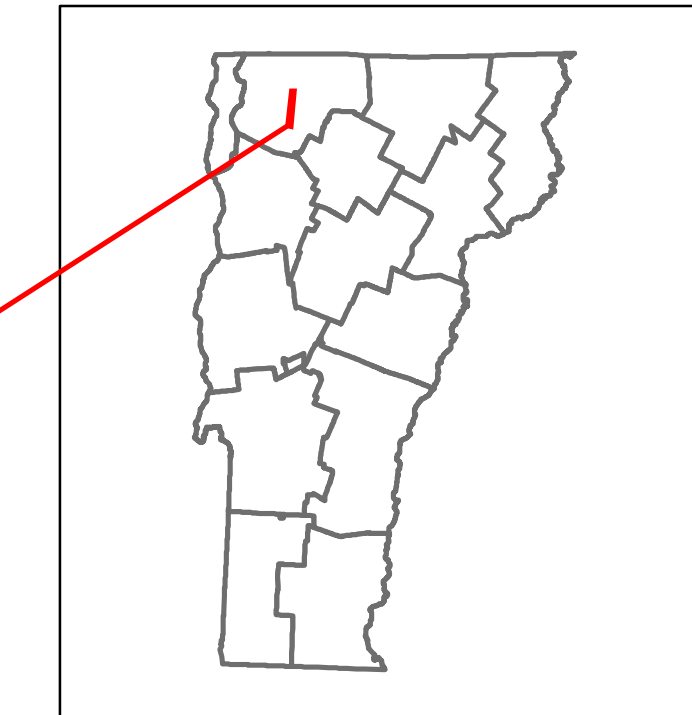


# Route Log and Progress Chart


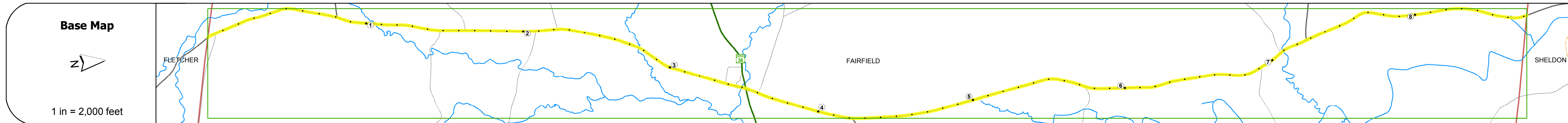
**DRAFT**

Please Note: Errors and Omissions May Exist.  
Contact the VTrans Mapping Section with questions or concerns.

DISTRICT	TOWN	ROUTE
8	FAIRFIELD	Maj-0281



Maj-0281



## STRUCTURE DESCRIPTIONS

Bridge 14:  
Slab - 2015  
Structure No. 200281001406052  
Length: 44'  
Width: 23.9'  
Facility Carried: TR 01 FAS 281  
Bridge Type: PRESTRESSED SLAB  
Features Intersected: FAIRFIELD RIVER  
Surface: Bituminous  
Maintenance/Ownership: Town

<b>Road Widths</b>	Travellane	20	22	2	18' Gravel	22	24																			
<b>Curves</b>					5, 4, 5.5, 2.5, 3, 10, 4		6.3																			
<b>Grades</b>																										
<b>Historic Projects</b>	1981 Unknown	1978 Unknown	1977 Unknown	1970 Unknown	1978 Unknown	1979 Unknown	1975 Unknown																			
<b>Maintenance Garage</b>																										
<b>Speed Zone</b>																										
<b>Functional Class</b>				5																						
<b>National Highway System</b>																										
<b>Limited Access Highway</b>																										
<b>Traffic Counters</b>		F353		F351		F355	F352																			
<b>AADT Counts</b>	2014: 420	2013: 410	2012: 400	2011: 390	2010: 380	2014: 620	2013: 610	2012: 590	2011: 580	2010: 580	2014: 1300	2013: 1300	2012: 1400	2011: 1400	2010: 1400	2014: 970	2013: 970	2012: 970	2011: 970	2010: 950	2014: 770	2013: 770	2012: 770	2011: 770	2010: 760	
<b>Crash Locations</b>																										

<b>Historic Projects</b> Unknown, Retreatment, Resurface, Bituminous Mix, Skiny Mix, Bituminous Seal Bituminous Concrete, Surface Treated Gravel, Cold Plane and Bituminous Concrete, Concrete, Reclaimed Base and Bituminous Concrete	<b>Functional Class</b> 1- Interstate System, 2- Other Freeways and Expressways, 3- Principal Arterial, 4- Minor Arterial, 5- Major Collector, 6- Minor Collector	<b>Curves</b> Left (segress), Right <b>Grades</b> grade up, grade down	<b>Road Widths</b> (ft) <b>Traffic Counters</b> (counter ID)	<b>Crash Locations</b> Fatal, Injury, Property Damage Only, Unknown Crash Type	<b>AADT</b> (count)	<b>Mileage by Functional Class By Sheet</b> 0281 5 - Major collector 8.720	<b>Mileage by Town By Sheet</b> FAIRFIELD - S02810605 8.72 of 8.72	<b>DISTRICT</b> 8	<b>TOWN</b> FAIRFIELD	<b>Date:</b> 11/11/16	<b>ROUTE</b> Maj-0281 ETE mileage: 6.23 to 14.95
<b>Speed Zones</b> 25, 30, 35, 40, 45, 50, 55, 60, 65						<b>Page Total Mileage:</b> 8.720 mi	<b>Page Total Mileage:</b> 8.72 mi	<b>1 of 1</b> TOWN mileage: 0.0 to 8.72			