

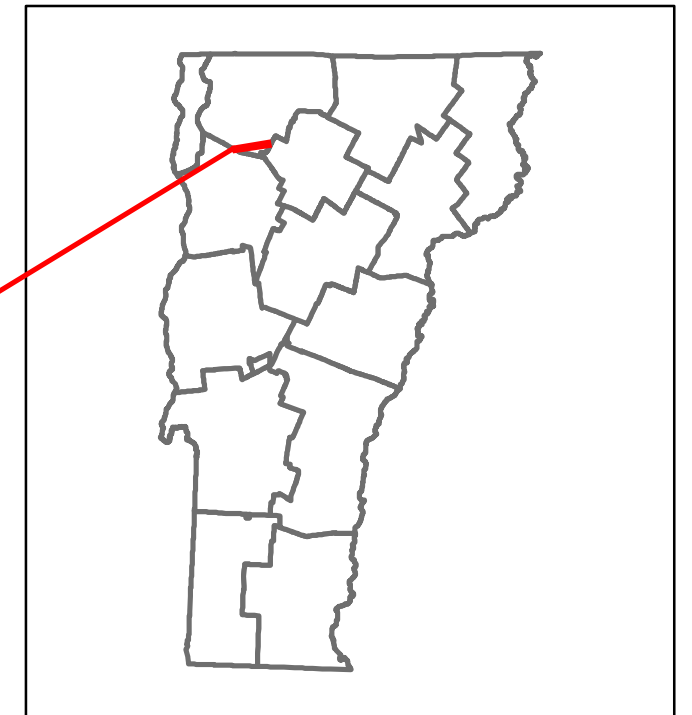


# Route Log and Progress Chart

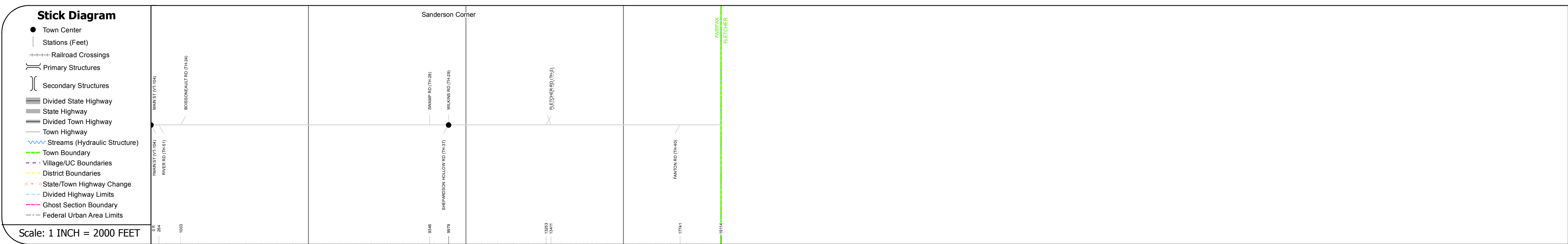
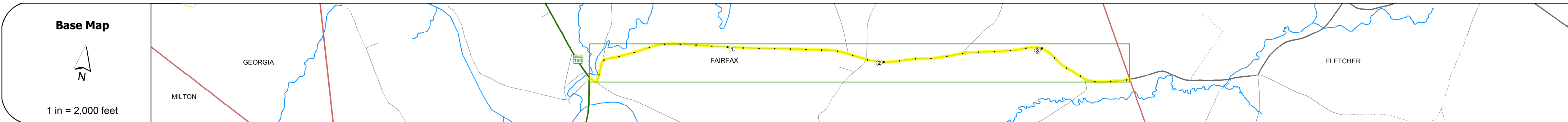
**DRAFT**

Please Note: Errors and Omissions May Exist.  
Contact the VTrans Mapping Section with questions or concerns.

DISTRICT	TOWN	ROUTE
8	FAIRFAX	Maj-0280



Maj-0280



Road Widths	Travellane	Roadway	Lane Count	Base	Subbase
	24	26	2		

Curves

Grades

Historic Projects

Maintenance Garage

Speed Zone

Functional Class
5

National Highway System

Limited Access Highway

Traffic Counters
F354

AADT Counts	Year	Left	Right
3300	2014	1200	
3300	2013	1200	
3200	2012	1200	
3200	2011	1200	
3200	2010	1300	

Crash Locations	Year	Crash Type
□	2014	Property Damage Only
□	2013	Property Damage Only
■	2012	Fatal
□	2011	Property Damage Only
□	2010	Property Damage Only

STRUCTURE DESCRIPTIONS

<b>Historic Projects</b> □ Unknown ■ Bituminous Concrete ■ Retreatment ■ Resurface ■ Bituminous Mix ■ Skiny Mix ■ Bituminous Seal ■ Surface Treated Gravel ■ Plant Mix ■ Reclaimed Base and Bituminous Concrete ■ Concrete ■ Gravel	<b>Functional Class</b> 1 - Interstate System 2 - Other Freeways and Expressways 3 - Principal Arterial 4 - Minor Arterial 5 - Major Collector 6 - Minor Collector	<b>Curves</b> (segres) Left (segres) Right <b>Grades</b> (segres) grade up (segres) grade down	<b>Road Widths</b> (ft) <b>Traffic Counters</b> (counter ID)	<b>AADT</b> (count)	<b>Crash Locations</b> ■ Fatal □ Property Damage Only □ Injury □ Unknown Crash Type	<b>Mileage by Functional Class By Sheet</b> 0280 5 - Major collector 3.620	<b>Mileage by Town By Sheet</b> FAIRFAX - S02800604 3.62 of 3.62	<b>DISTRICT</b> 8	<b>TOWN</b> FAIRFAX	Date: 11/11/16 1 of 1 TWN mileage: 0.0 to 3.62 ETE mileage: 0.0 to 3.62	<b>ROUTE</b> Maj-0280 ETE mileage: 0.0 to 3.62
Page Total Mileage: 3.620 mi						Page Total Mileage: 3.62 mi					