

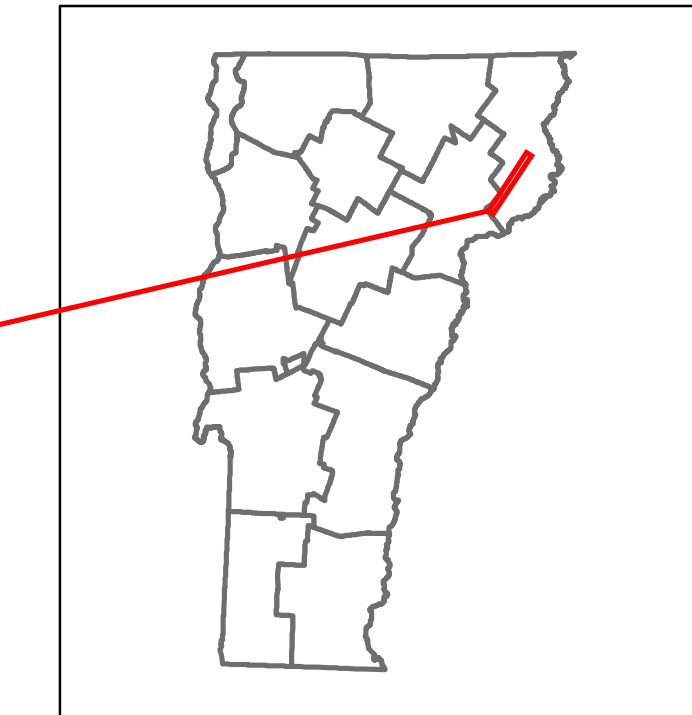


Route Log and Progress Chart

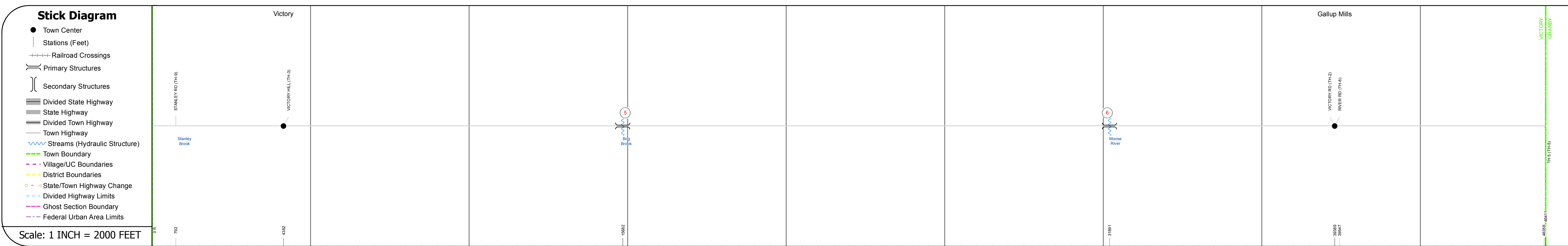
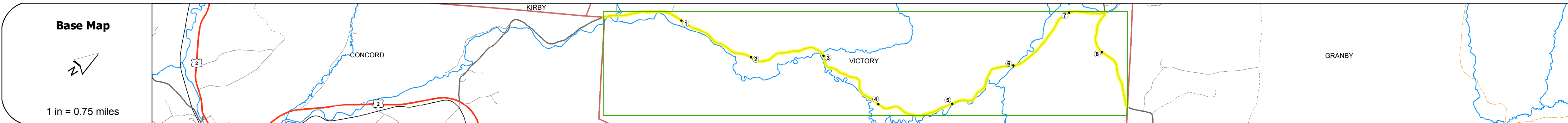
DRAFT

Please Note: Errors and Omissions May Exist.
Contact the VTrans Mapping Section with questions or concerns.

DISTRICT	TOWN	ROUTE
7	VICTORY	Maj-0277



Maj-0277



STRUCTURE DESCRIPTIONS

Bridge 5:
Stringer/multi-beam or girder - 1934
Structure No: 200277000505172
Length: 54'
Width: 24.0'
Facility Carried: TR 01 FAS 277
Bridge Type: ROLLED BEAM
Features Intersected: BOG BROOK
Maintenance/Ownership: Town

Bridge 6:
Stringer/multi-beam or girder - 1975
Structure No: 200277000605172
Length: 101'
Width: 26.6'
Facility Carried: TR 01 FAS 277
Bridge Type: WELDED PLATE GIRDER
Features Intersected: MOOSE RIVER
Maintenance/Ownership: Town

Road Widths	Travellane	25	25	24	20	18	22	18
Roadway								
Lane Count				2				
Base								
Subbase								
Curves					6			
Grades								
Historic Projects	1969 SA		1982 Unknown		0 SA	0 Unknown	1977 RS 0277(1) 1975 RS 0277(1) SA 1977 RS 0277(1)	1983 Unknown 1981 Unknown 1975 Unknown 1982 Unknown
Maintenance Garage								
Speed Zone								
Functional Class				5				
National Highway System								
Limited Access Highway								
Traffic Counters						EZAY	E312	
AADT Counts	200	190	170	160	210	270	270	270
2014								
2013								
2012								
2011								
2010								
Crash Locations								
2014								
2013								
2012								
2011								
2010								

Historic Projects Unknown, Retreatment, Resurface, Bituminous Mix, Skinny Mix, Bituminous Seal Bituminous Concrete, Surface Treated Gravel, Cold Plane and Bituminous Concrete, Reclaimed Base and Bituminous Concrete, Concrete, Gravel	Functional Class 1- Interstate System, 2- Other Freeways and Expressways, 3- Principal Arterial, 4- Minor Arterial, 5- Major Collector, 6- Minor Collector	Curves Left (degrees), Right Grades grade up, grade down	Road Widths (ft) Traffic Counters (counter ID)	Crash Locations Fatal, Injury, Property Damage Only, Unknown Crash Type	AADT (count)	Mileage by Functional Class By Sheet 0277 5 - Major collector 8.790	Mileage by Town By Sheet VICTORY - S02770517 8.79 of 8.79	DISTRICT 7	TOWN VICTORY	Date: 11/11/16	ROUTE Maj-0277 ETE mileage: 2.62 to 11.41
Speed Zones 25, 30, 35, 40, 45, 50, 55, 60, 65						Page Total Mileage: 8.790 mi	Page Total Mileage: 8.79 mi	1 of 1 TOWN mileage: 0.0 to 8.79			

For More Information Contact - Vermont Agency of Transportation, Policy, Planning and Intermodal Development Division - Mapping Section, 1 National Life Drive, Montpelier, VT 05633-5001 Telephone: 802-828-2600.