

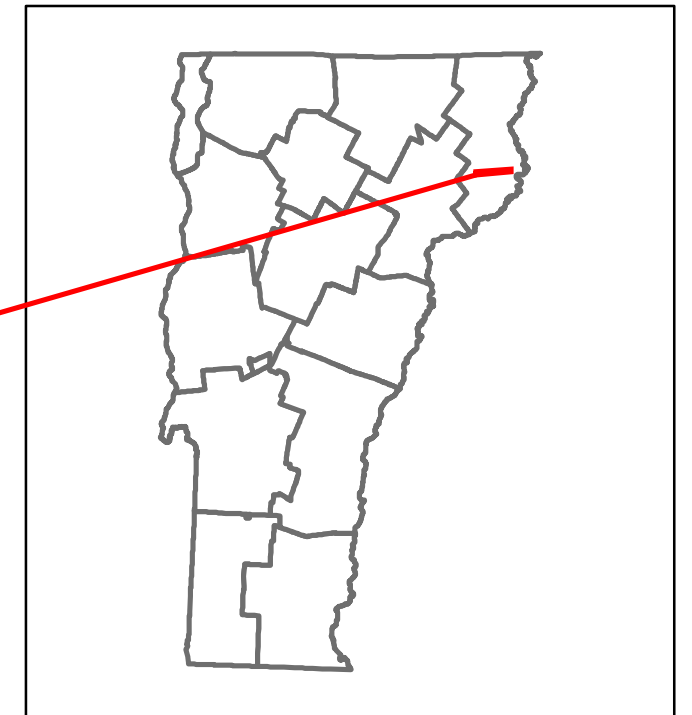


# Route Log and Progress Chart

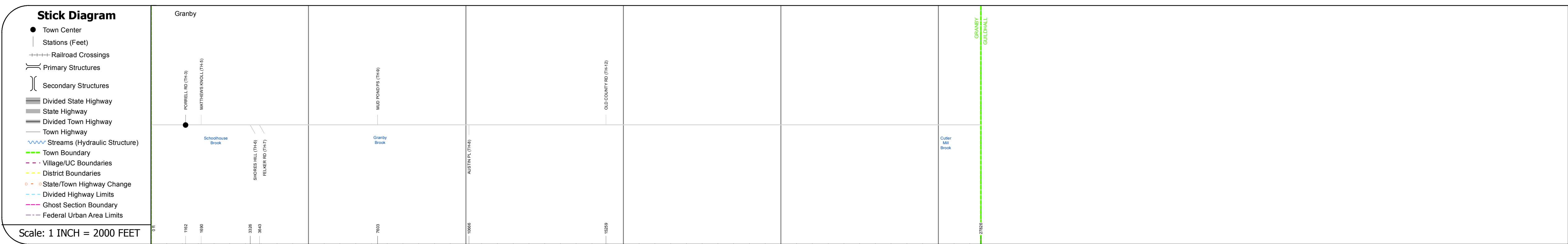
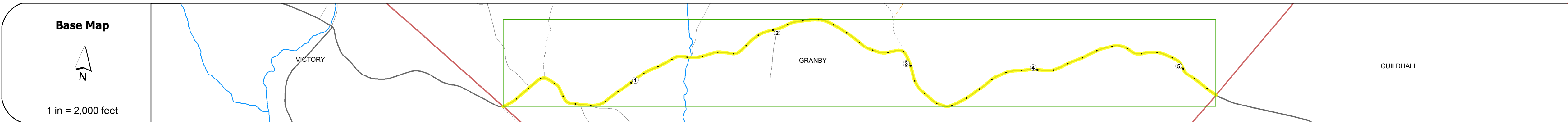
**DRAFT**

Please Note: Errors and Omissions May Exist.  
Contact the VTrans Mapping Section with questions or concerns.

DISTRICT	TOWN	ROUTE
7	GRANBY	Maj-0277



Maj-0277



## STRUCTURE DESCRIPTIONS

<b>Road Widths</b>	Travellane: 20, 24, 20 Roadway: 20, 24, 20 Lane Count: 2 Base: 2 Subbase: 2															
<b>Curves</b>																
<b>Grades</b>																
<b>Historic Projects</b>	<ul style="list-style-type: none"> <li>1976: Unknown</li> <li>0: SA</li> <li>1977: Unknown</li> </ul>															
<b>Maintenance Garage</b>																
<b>Speed Zone</b>																
<b>Functional Class</b>	5															
<b>National Highway System</b>																
<b>Limited Access Highway</b>																
<b>Traffic Counters</b>	EZAN, E769															
<b>AADT Counts</b>	<table border="1"> <tr><td>2014</td><td>140</td><td>90</td></tr> <tr><td>2013</td><td>150</td><td>110</td></tr> <tr><td>2012</td><td>170</td><td>120</td></tr> <tr><td>2011</td><td>180</td><td>140</td></tr> <tr><td>2010</td><td>180</td><td>150</td></tr> </table>	2014	140	90	2013	150	110	2012	170	120	2011	180	140	2010	180	150
2014	140	90														
2013	150	110														
2012	170	120														
2011	180	140														
2010	180	150														
<b>Crash Locations</b>	<table border="1"> <tr><td>2014</td><td></td><td></td></tr> <tr><td>2013</td><td>□</td><td></td></tr> <tr><td>2012</td><td></td><td></td></tr> <tr><td>2011</td><td></td><td>□</td></tr> <tr><td>2010</td><td></td><td>□</td></tr> </table>	2014			2013	□		2012			2011		□	2010		□
2014																
2013	□															
2012																
2011		□														
2010		□														

<b>Historic Projects</b> Unknown, Retreatment, Resurface, Bituminous Mix, Skiny Mix, Bituminous Seal, Bituminous Concrete, Surface Treated Gravel, Cold Plane and Bituminous Concrete, Reclaimed Base and Bituminous Concrete, Plant Mix	<b>Functional Class</b> 1- Interstate System, 2- Other Freeways and Expressways, 3- Principal Arterial, 4- Minor Arterial, 5- Major Collector, 6- Minor Collector	<b>Curves</b> Left, Right <b>Grades</b> grade up, grade down	<b>Road Widths</b> (ft) <b>Traffic Counters</b> (counter ID)	<b>Crash Locations</b> Fatal, Property Damage Only, Injury, Unknown Crash Type	<b>AADT</b> (count)	<b>Mileage by Functional Class By Sheet</b> 0277 5 - Major collector 5.270	<b>Mileage by Town By Sheet</b> GRANBY - S02770510 5.27 of 5.27	<b>DISTRICT</b> 7	<b>TOWN</b> GRANBY	<b>Date:</b> 11/11/16	<b>ROUTE</b> Maj-0277 ETE mileage: 11.41 to 16.68
Indicated plans available - <a href="http://vtransmap01.ad.state.vt.us/rp/cpr/DWebstore/">http://vtransmap01.ad.state.vt.us/rp/cpr/DWebstore/</a>						<b>Page Total Mileage:</b> 5.270 mi	<b>Page Total Mileage:</b> 5.27 mi	<b>1 of 1</b> TWN mileage: 0.0 to 5.27			