

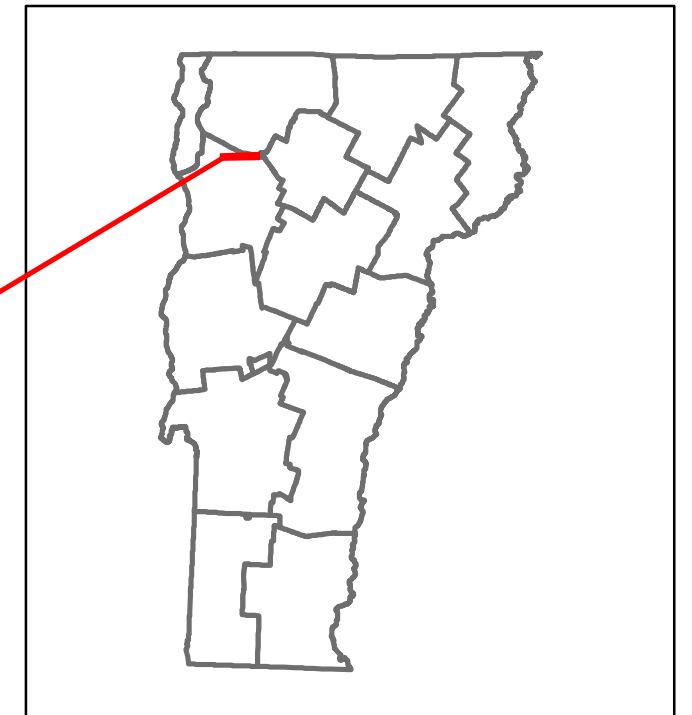


# Route Log and Progress Chart

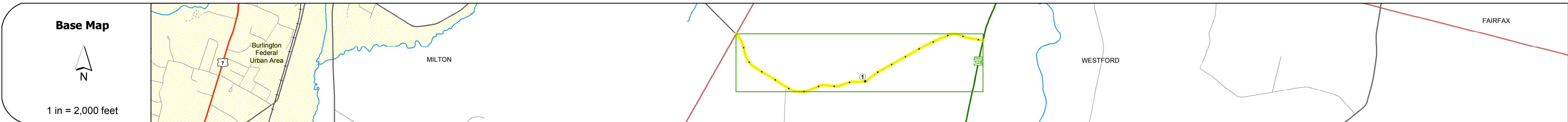
**DRAFT**

Please Note: Errors and Omissions May Exist.  
Contact the VTrans Mapping Section with questions or concerns.

DISTRICT	TOWN	ROUTE
8	WESTFORD	Maj-0276



Maj-0276



Road Widths	Travellane	Roadway	Lane Count	Base	Subbase
	20	22	2		

Curves	
--------	--

Grades	
--------	--



Maintenance Garage	
--------------------	--

Speed Zone	
------------	--


Functional Class	5
------------------	---

National Highway System	
-------------------------	--

Limited Access Highway	
------------------------	--

Traffic Counters	
------------------	--

AADT Counts	2014: 2300	2013: 2300	2012: 2300	2011: 2300	2010: 2300
-------------	------------	------------	------------	------------	------------



STRUCTURE DESCRIPTIONS

<b>Historic Projects</b> Unknown, Retreatment, Resurface, Bituminous Mix, Skinny Mix, Bituminous Seal, Surface Treated Gravel, Plant Mix, Reclaimed Base and Bituminous Concrete, Concrete, Gravel	<b>Functional Class</b> 1- Interstate System, 2- Other Freeways and Expressways, 3- Principal Arterial, 4- Minor Arterial, 5- Major Collector, 6- Minor Collector	<b>Curves</b> Left (degrees), Right <b>Grades</b> grade up, grade down	<b>Road Widths</b> (ft) <b>Traffic Counters</b> (counter ID)	<b>Crash Locations</b> Fatal, Property Damage Only, Injury, Unknown Crash Type	<b>Mileage by Functional Class By Sheet</b> 0276 5 - Major collector 1.830	<b>Mileage by Town By Sheet</b> WESTFORD - S02760416 1.83 of 1.83	<b>DISTRICT</b> 8	<b>TOWN</b> WESTFORD	<b>Date:</b> 11/11/16	<b>ROUTE</b> Maj-0276 ETE mileage: 0.0 to 1.83
<b>Page Total Mileage: 1.830 mi</b>						<b>Page Total Mileage: 1.83 mi</b>				