

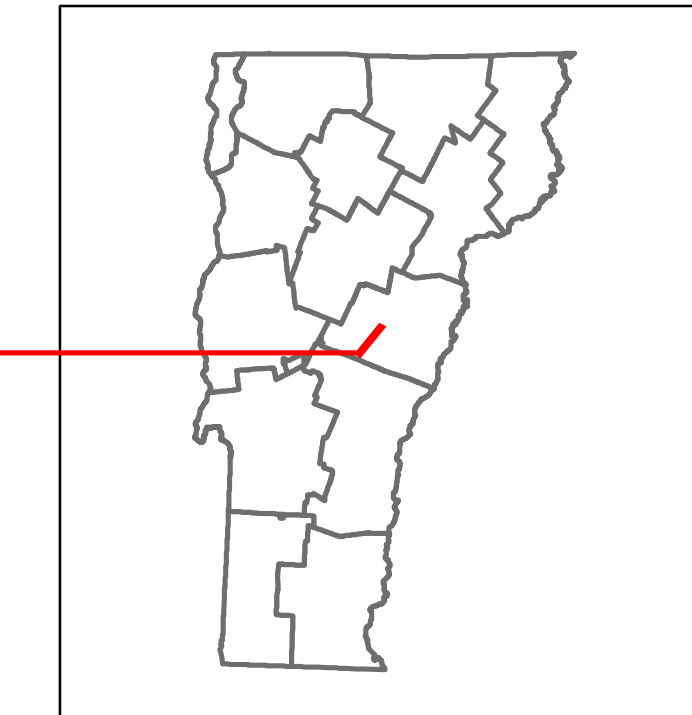


# Route Log and Progress Chart


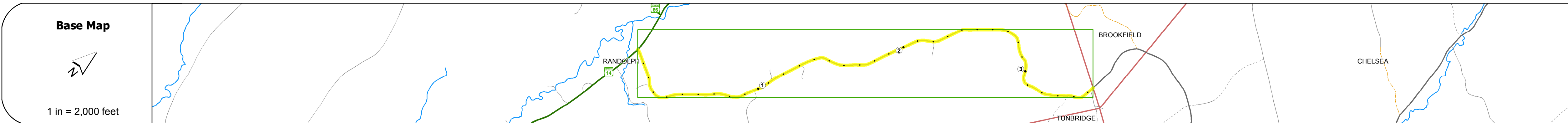
**DRAFT**

Please Note: Errors and Omissions May Exist.  
Contact the VTrans Mapping Section with questions or concerns.

DISTRICT	TOWN	ROUTE
4	RANDOLPH	Maj-0264



Maj-0264



0	1	2	3
<b>Road Widths</b>			
Travellane		22	
Roadway		22	
Lane Count		2	
Base			
Subbase			
<b>Curves</b>			
<b>Grades</b>			
<b>Historic Projects</b>			
<b>Maintenance Garage</b>			
<b>Speed Zone</b>			
<b>Functional Class</b>			
<b>National Highway System</b>			
<b>Limited Access Highway</b>			
<b>Traffic Counters</b>			
<b>AADT Counts</b>			
2014		1100	
2013		1100	
2012		1100	
2011		1100	
2010		1100	
<b>Crash Locations</b>			
2014			
2013			
2012			
2011			
2010			

STRUCTURE DESCRIPTIONS	

<b>Historic Projects</b> Unknown, Retreatment, Resurface, Bituminous Mix, Skinny Mix, Bituminous Seal, Surface Treated Gravel, Plant Mix, Reclaimed Base and Bituminous Concrete, Concrete, Gravel	<b>Functional Class</b> 1- Interstate System, 2- Other Freeways and Expressways, 3- Principal Arterial, 4- Minor Arterial, 5- Major Collector, 6- Minor Collector	<b>Curves</b> Left (degrees), Right, Grades: grade up, grade down	<b>Road Widths</b> (ft), Traffic Counters (counter ID)	<b>AADT</b> (count), Crash Locations: Fatal, Injury, Property Damage Only, Unknown Crash Type	<b>Mileage by Functional Class By Sheet</b> 0264 5 - Major collector 3.560	<b>Mileage by Town By Sheet</b> RANDOLPH - S02640909 3.56 of 3.56	<b>DISTRICT</b> 4	<b>TOWN</b> RANDOLPH	Date: 11/11/16 <b>1 of 1</b> TWN mileage: 0.0 to 3.56 ETE mileage: 0.0 to 3.56	<b>ROUTE</b> Maj-0264
					<b>Page Total Mileage: 3.560 mi</b>					

For More Information Contact - Vermont Agency of Transportation, Policy, Planning and Intermodal Development Division - Mapping Section, 1 National Life Drive, Montpelier, VT 05633-5001 Telephone: 802-828-2600.