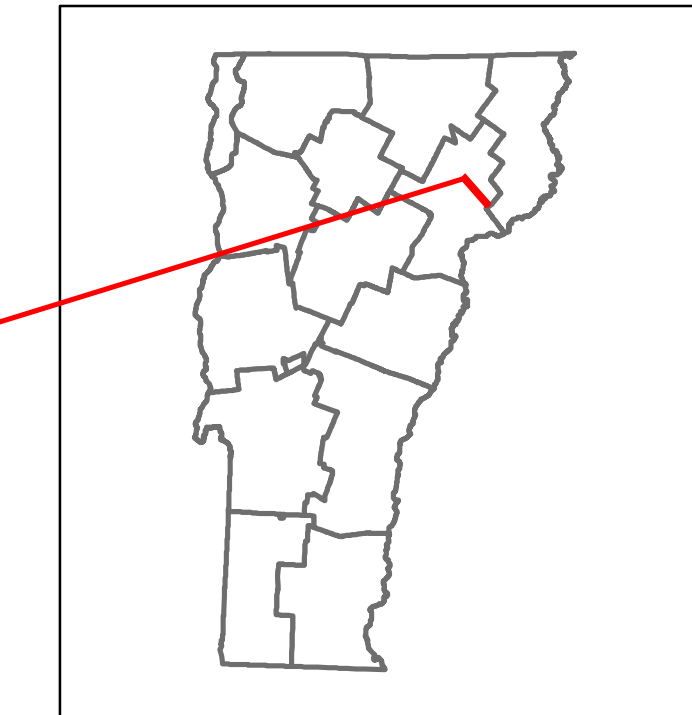
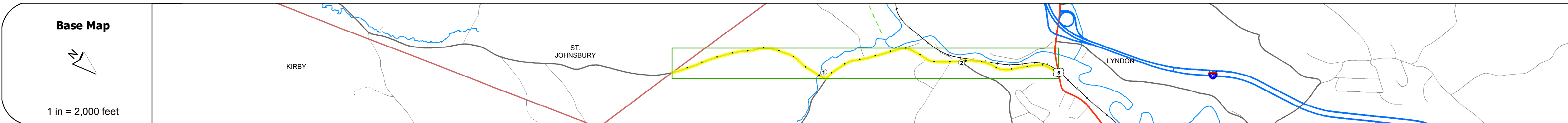


DISTRICT	TOWN	ROUTE
7	LYNDON	Maj-0263



Maj-0263



STRUCTURE DESCRIPTIONS	
Bridge 16:	Stringer/multi-beam or girder - 1928
	Structure No: 200263001603072
	Length: 43'
	Width: 21.8'
	Facility Carried: TR 06 FAS 263
	Bridge Type: ROLLED BEAM
	Features Intersected: SHELDON BROOK
	Surface: Bituminous
	Maintenance/Ownership: Town

Road Widths	Travellane	Roadway	Lane Count	Base	Subbase
	20	22	2		

Curves

Grades



Maintenance Garage

Speed Zone


Functional Class
5

National Highway System

Limited Access Highway

Traffic Counters
C314

AADT Counts	Year	Left	Right
2014	2700	3400	3400
2013	2600	3400	3400
2012	2600	3400	3400
2011	2500	3400	3400
2010	2600	3500	3500



Historic Projects	Functional Class	Curves	Road Widths	AADT	Mileage by Functional Class By Sheet	Mileage by Town By Sheet	DISTRICT	TOWN	Date: 11/11/16	ROUTE
<ul style="list-style-type: none"> Unknown Retreatment Resurface Bituminous Mix Skinny Mix Bituminous Seal 	<ul style="list-style-type: none"> 1 - Interstate System 2 - Other Freeways and Expressways 3 - Principal Arterial 4 - Minor Arterial 5 - Major Collector 6 - Minor Collector 	<ul style="list-style-type: none"> Left Right grade up grade down 	<ul style="list-style-type: none"> (ft) Traffic Counters (counter ID) 	<ul style="list-style-type: none"> Fatal Injury Property Damage Only Unknown Crash Type 	0263 5 - Major collector 2.610 Page Total Mileage: 2.610 mi	LYNDON - S02630307 2.61 of 2.61 Page Total Mileage: 2.61 mi	7	LYNDON	1 of 1 TWN mileage: 0.0 to 2.61	Maj-0263 ETE mileage: 0.0 to 2.61