

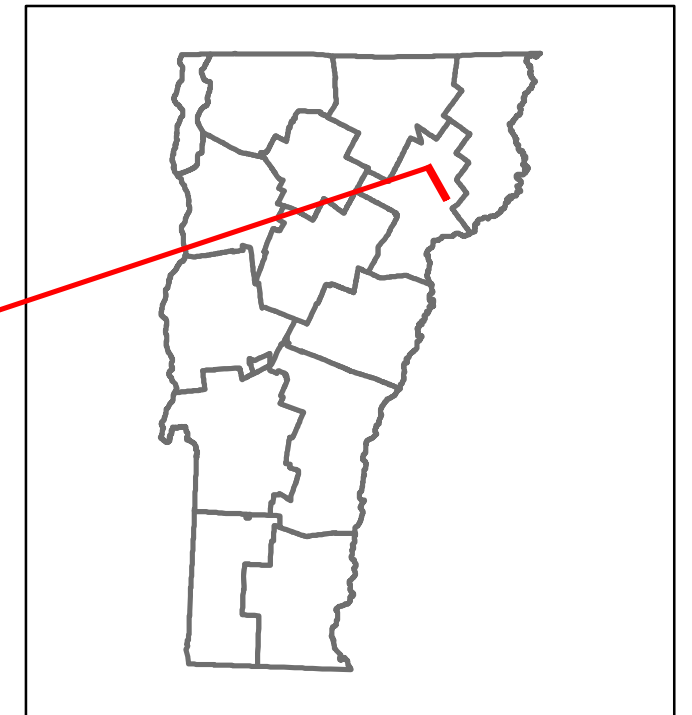


Route Log and Progress Chart

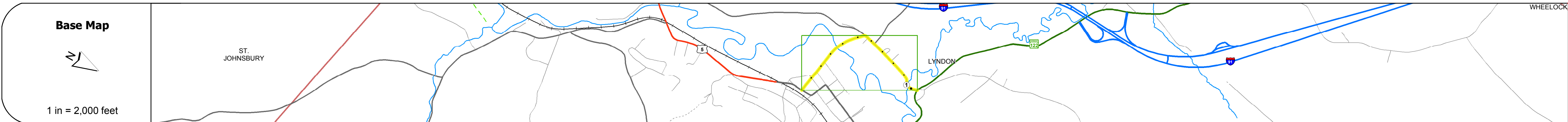
DRAFT

Please Note: Errors and Omissions May Exist.
Contact the VTrans Mapping Section with questions or concerns.

DISTRICT	TOWN	ROUTE
7	LYNDON	Maj-0260













Maj-0260



STRUCTURE DESCRIPTIONS

Bridge 2:
Stringer/multi-beam or girder - 1961
Structure No. 200260000203072
Length: 172'
Width: 30.5'
Facility Carried: ALT VT 00122 ML
Bridge Type: 3 - SPAN ROLLED BEAM
Features Intersected: PASSUMPSIC RIVER
Surface: Bituminous
Maintenance/Ownership: Town

Bridge 4:
Truss - thru - 1900
Structure No. 200260000403072
Length: 61'
Height: 10.33'
Width: 14.5'
Weight Limit: 0
Facility Carried: ALT VT 00122 ML
Bridge Type: STLBMQN PST COV BR
Features Intersected: MILLER RUN
1
Covered: MILLER RUN
Surface: Timber
Maintenance/Ownership: Town



Historic Projects Unknown, Retreatment, Resurface, Bituminous Mix, Skinny Mix, Bituminous Seal Bituminous Concrete, Surface Treated Gravel, Cold Plane and Bituminous Concrete, Reclaimed Base and Bituminous Concrete, Concrete, Gravel, Plant Mix	Functional Class 1 - Interstate System, 2 - Other Freeways and Expressways, 3 - Principal Arterial, 4 - Minor Arterial, 5 - Major Collector, 6 - Minor Collector	Curves Left (segress), Right Grades grade up, grade down	Road Widths (ft) Traffic Counters (counter ID)	AADT (count) Crash Locations Fatal, Property Damage Only, Injury, Unknown Crash Type	Mileage by Functional Class By Sheet 0260 5 - Major collector 1.042	Mileage by Town By Sheet LYNDON - S02600307 1.042 of 1.042	DISTRICT 7	TOWN LYNDON	Date: 11/11/16 Page: 1 of 1 TWN mileage: 0.0 to 1.042 ETE mileage: 0.0 to 1.042	ROUTE Maj-0260 ETE mileage: 0.0 to 1.042
Indicated plans available - http://vtransmap01.ad.state.vt.us/rp/cpr/DWebstore/					Page Total Mileage: 1.042 mi		Page Total Mileage: 1.042 mi			