

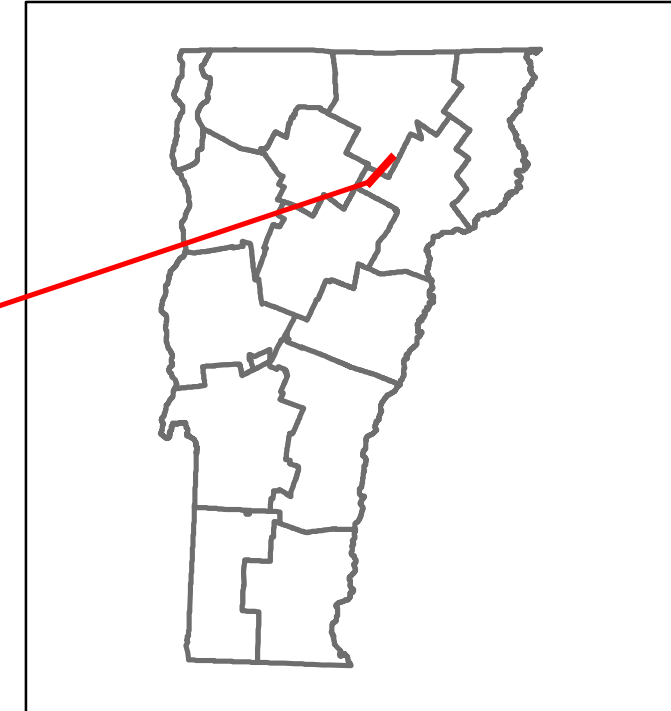


Route Log and Progress Chart

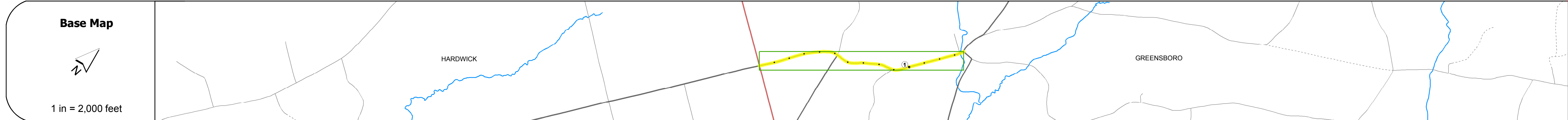
DRAFT

Please Note: Errors and Omissions May Exist.
Contact the VTrans Mapping Section with questions or concerns.

DISTRICT	TOWN	ROUTE
9	GREENSBORO	Maj-0257



Maj-0257

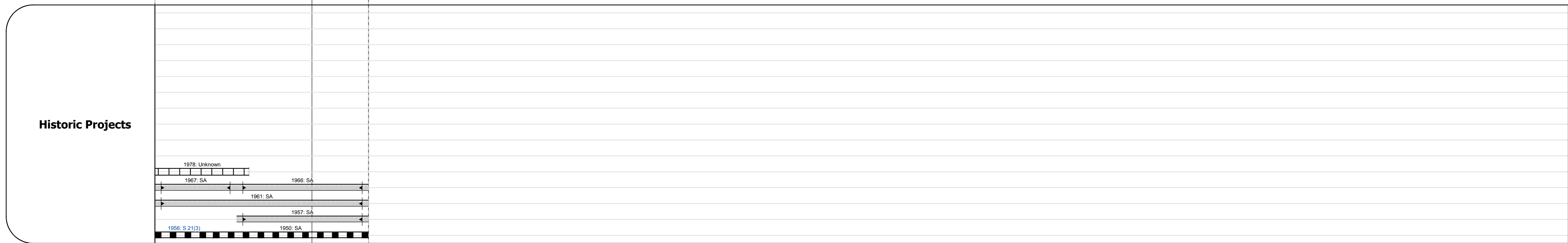


STRUCTURE DESCRIPTIONS

Road Widths	Travellane	Roadway	Lane Count	Base	Subbase
	26	26	2	24	24

Curves

Grades



Maintenance Garage

Speed Zone

Functional Class
5

National Highway System

Limited Access Highway

Traffic Counters
P343

AADT Counts	Year	Left	Right
2014	710	970	
2013	870	1300	
2012	1000	1600	
2011	1200	1900	
2010	1300	1900	

Crash Locations	Year	Location
2014		
2013		
2012		
2011		
2010		

Historic Projects Unknown, Retreatment, Resurface, Bituminous Mix, Skiny Mix, Bituminous Seal, Concrete, Gravel, Surface Treated, Plant Mix, Reclaimed Base and Bituminous Concrete	Functional Class 1- Interstate System, 2- Other, 3- Principal Arterial, 4- Minor Arterial, 5- Major Collector, 6- Minor Collector	Curves Left, Right, Grades: grade up, grade down	Road Widths Traffic Counters (counter ID)	AADT Crash Locations: Fatal, Property Damage Only, Injury, Unknown Crash Type	Mileage by Functional Class By Sheet 0257 5 - Major collector 1.360	Mileage by Town By Sheet GREENSBORO - S02571009 1.36 of 1.36	DISTRICT 9	TOWN GREENSBORO	Date: 11/11/16	ROUTE Maj-0257 ETE mileage: 5.205 to 6.565
Speed Zones 25, 30, 35, 40, 45, 50, 55, 60, 65					Page Total Mileage: 1.360 mi		Page Total Mileage: 1.36 mi		1 of 1 TWN mileage: 0.0 to 1.36	