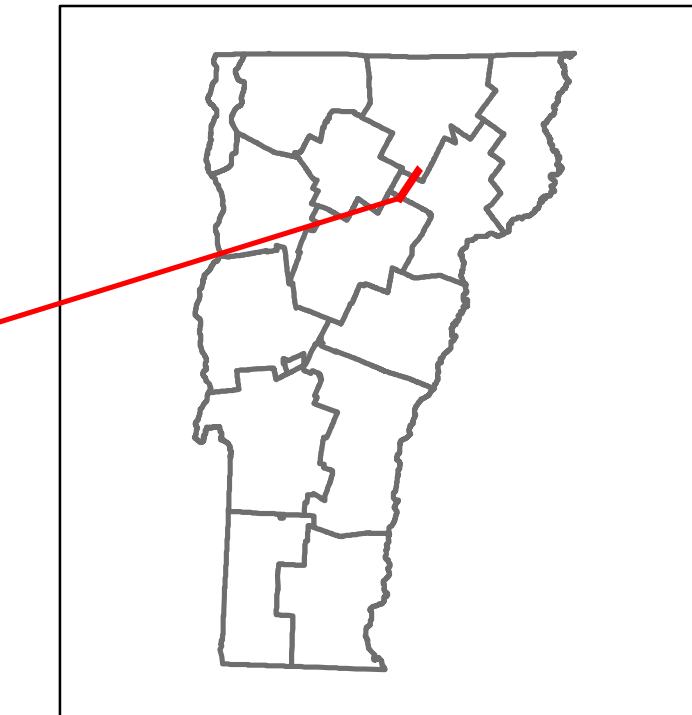
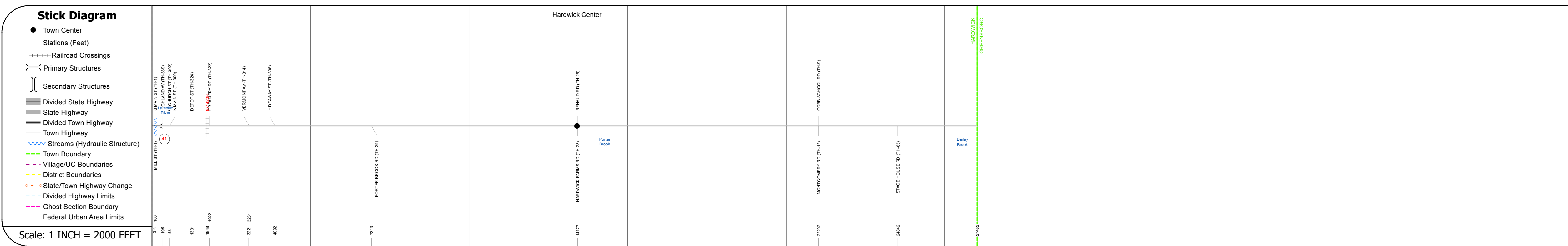
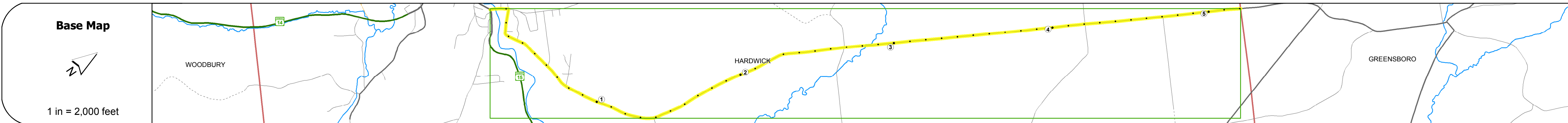


DISTRICT	TOWN	ROUTE
7	HARDWICK	Maj-0257



Maj-0257



STRUCTURE DESCRIPTIONS	
Bridge 41:	Box beam or girders - multiple - 2000
	Structure No: 200257004103052
	Length: 75'
	Width: 31.7'
	Facility Carried: TR 03 FAS 257
	Bridge Type: PRESTRESSED BOX BEAM
	Features Intersected: LAMOILLE RIVER
	Surface: Bituminous
	Maintenance/Ownership: Town

Category	0	1	2	3	4	5
Road Widths	Travellane 32, Roadway 32, Lane Count 30, Base 18, Subbase 18			2		
Curves	3.5					
Grades						
Historic Projects	Timeline showing projects from 1968 to 1999, including unknown and known projects.					
Maintenance Garage						
Speed Zone						
Functional Class	5 - Major Collector					
National Highway System						
Limited Access Highway						
Traffic Counters	C145			C354		C700
AADT Counts	2014: 3300, 1500; 2013: 3300, 1500; 2012: 3300, 1500; 2011: 3300, 1500; 2010: 3200, 1500			1000, 1100		
Crash Locations	2014: 1; 2013: 2; 2012: 1; 2011: 1; 2010: 1			1		

Historic Projects Unknown, Retreatment, Resurface, Bituminous Mix, Skinny Mix, Bituminous Seal Bituminous Concrete, Surface Treated Gravel, Cold Plane and Bituminous Concrete, Reclaimed Base and Bituminous Concrete, Concrete, Gravel	Functional Class 1- Interstate System, 2- Other Freeways and Expressways, 3- Principal Arterial, 4- Minor Arterial, 5- Major Collector, 6- Minor Collector	Curves Left (degrees), Right Grades grade up, grade down	Road Widths (ft) Traffic Counters (counter ID)	Crash Locations Fatal, Injury, Property Damage Only, Unknown Crash Type	Mileage by Functional Class By Sheet 0257 5 - Major collector 5.205	Mileage by Town By Sheet HARDWICK - S02570305 5.205 of 5.205	DISTRICT 7	TOWN HARDWICK	Date: 11/11/16 1 of 1 TWN mileage: 0.0 to 5.205	ROUTE Maj-0257 ETE mileage: 0.0 to 5.205
Page Total Mileage: 5.205 mi					Page Total Mileage: 5.205 mi					