

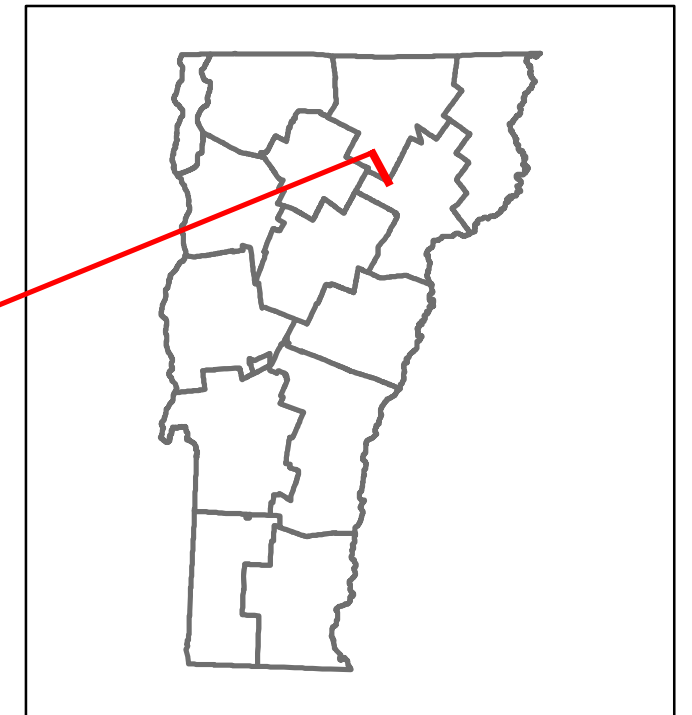


Route Log and Progress Chart


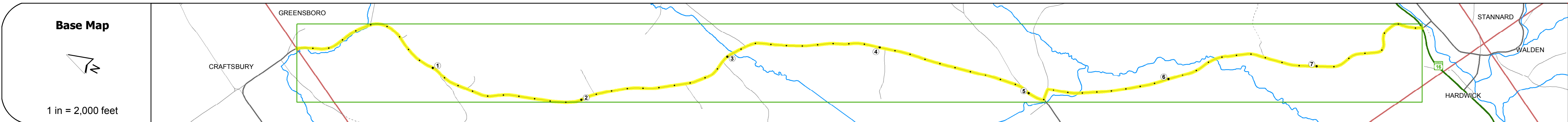
DRAFT

Please Note: Errors and Omissions May Exist.
Contact the VTrans Mapping Section with questions or concerns.

DISTRICT	TOWN	ROUTE
9	GREENSBORO	Maj-0255



Maj-0255



STRUCTURE DESCRIPTIONS

Station	0	1	2	3	4	5	6	7
Road Widths						26	24	
Curves								
Grades								
Historic Projects		1979 Unknown	1963 SA	1972 SA	1975 Unknown	1963 SA	1966 SA	1971 SA
Maintenance Garage								
Speed Zone								
Functional Class				5				
National Highway System								
Limited Access Highway								
Traffic Counters	P2AM		P347			P342		P2AL
AADT Counts			600			1500 1300	650	
Crash Locations								

Historic Projects Unknown, Retreatment, Resurface, Bituminous Mix, Skinny Mix, Bituminous Seal Bituminous Concrete, Surface Treated Gravel, Plant Mix, Reclaimed Base and Bituminous Concrete, Concrete, Gravel	Functional Class 1- Interstate System, 2- Other, 3- Principal Arterial, 4- Minor Arterial, 5- Major Collector, 6- Minor Collector, Freeways and Expressways	Curves Left, Right Grades grade up, grade down	Road Widths (ft) Traffic Counters (counter ID)	Crash Locations Fatal, Property Damage Only, Injury, Unknown Crash Type	Mileage by Functional Class By Sheet 0255 5 - Major collector 7.740	Mileage by Town By Sheet GREENSBORO - S02551009 7.74 of 7.74	DISTRICT 9	TOWN GREENSBORO	Date: 11/11/16 1 of 1 TWN mileage: 0.0 to 7.74	ROUTE Maj-0255 ETE mileage: 2.18 to 9.92
Speed Zones 25, 30, 35, 40, 45, 50, 55, 60, 65					Page Total Mileage: 7.740 mi		Page Total Mileage: 7.74 mi			

For More Information Contact - Vermont Agency of Transportation, Policy, Planning and Intermodal Development Division - Mapping Section, 1 National Life Drive, Montpelier, VT 05633-5001 Telephone: 802-828-2600.