

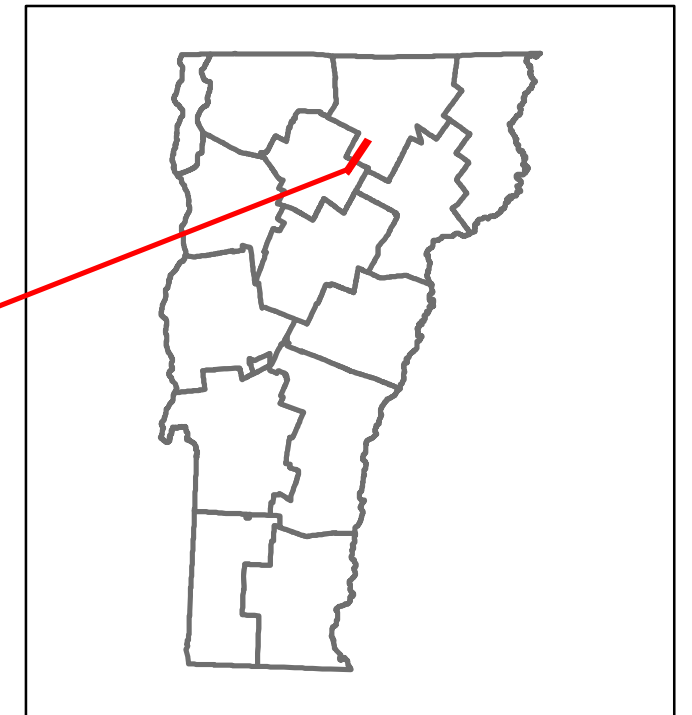


# Route Log and Progress Chart


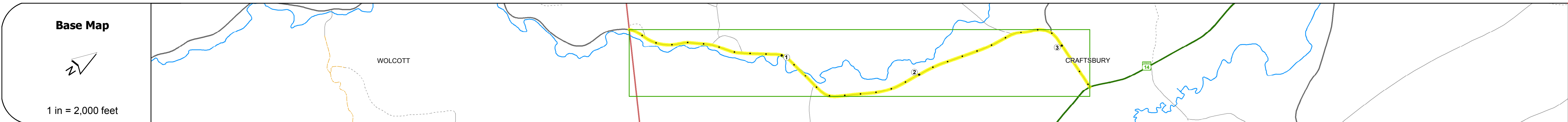
**DRAFT**

Please Note: Errors and Omissions May Exist.  
Contact the VTrans Mapping Section with questions or concerns.

DISTRICT	TOWN	ROUTE
9	CRAFTSBURY	Maj-0247






Maj-0247



STRUCTURE DESCRIPTIONS	
Bridge 6:	
Tee Beam - 1928	
Structure No: 20024700610062	
Length: 49'	
Width: 27.7'	
Facility Carried: TR 03 FAS 247	
Bridge Type: CONCRETE T-BEAM	
Features Intersected: WILD BR. LAMOILLE RIVER	
Surface: Bituminous	
Maintenance/Ownership: Town	

Road Widths	Travellane	Roadway	Lane Count	Base	Subbase
	22	26	2		18" Gravel



Maintenance Garage	
--------------------	--

Speed Zone	
------------	--

Functional Class	5
------------------	---

National Highway System	
-------------------------	--

Limited Access Highway	
------------------------	--

Traffic Counters	P551, P720
------------------	------------

Year	ADT
2014	1300
2013	1300
2012	1200
2011	1200
2010	1200

Year	Crash Locations
2014	
2013	
2012	
2011	
2010	

<b>Historic Projects</b> Unknown, Retreatment, Resurface, Bituminous Mix, Skinny Mix, Bituminous Seal, Surface Treated Gravel, Plant Mix, Reclaimed Base and Bituminous Concrete	<b>Functional Class</b> 1- Interstate System, 2- Other Freeways and Expressways, 3- Principal Arterial, 4- Minor Arterial, 5- Major Collector, 6- Minor Collector	<b>Curves</b> Left (segreg), Right <b>Grades</b> grade up, grade down	<b>Road Widths</b> (ft) <b>Traffic Counters</b> (counter ID)	<b>ADT</b> (count)	<b>Crash Locations</b> Fatal, Injury, Property Damage Only, Unknown Crash Type	<b>Mileage by Functional Class By Sheet</b> 0247 5 - Major collector 3.320	<b>Mileage by Town By Sheet</b> CRAFTSBURY - S02471006 3.32 of 3.32	<b>DISTRICT</b> 9	<b>TOWN</b> CRAFTSBURY	<b>Date:</b> 11/11/16	<b>ROUTE</b> Maj-0247 ETE mileage: 5.25 to 8.57
<b>Page Total Mileage: 3.320 mi</b>						<b>Page Total Mileage: 3.32 mi</b>					

For More Information Contact - Vermont Agency of Transportation, Policy, Planning and Intermodal Development Division - Mapping Section, 1 National Life Drive, Montpelier, VT 05633-5001 Telephone: 802-828-2600.