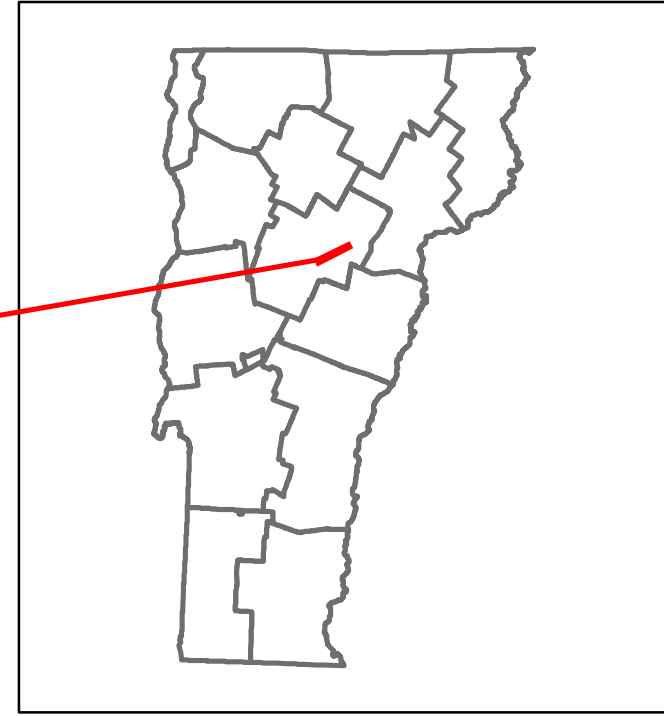

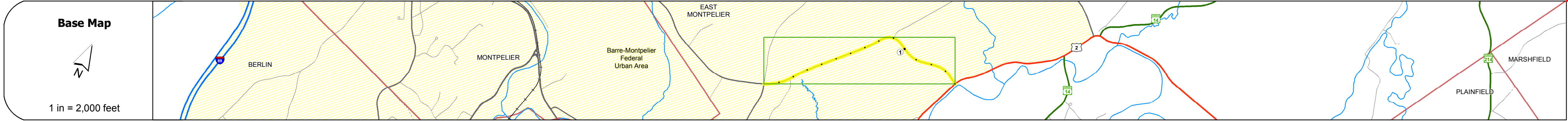


DISTRICT	TOWN	ROUTE
7	EAST MONTPELIER	Maj-0246



Maj-0246



Road Widths	Travellane	Roadway	Lane Count	Base	Subbase
	22	23	2	3" Bit. Conc.	18" Gravel

Curves	3	1.5	1.3	12	5.5	7
--------	---	-----	-----	----	-----	---

Grades					
--------	--	--	--	--	--

Historic Projects	1993 RS 0246(1)	1970 Unknown	0 Unknown
-------------------	-----------------	--------------	-----------

Maintenance Garage	
--------------------	--

Speed Zone	
------------	--

Functional Class	5
------------------	---

National Highway System	
-------------------------	--

Limited Access Highway	
------------------------	--

Traffic Counters	W523	W251
------------------	------	------

AADT Counts	2014	2013	2012	2011	2010
	2200	2300	2500	2600	2600
	1700	1700	1700	1700	1700

Crash Locations	2014	2013	2012	2011	2010

STRUCTURE DESCRIPTIONS

Historic Projects Unknown, Retreatment, Resurface, Bituminous Mix, Skinny Mix, Bituminous Seal Bituminous Concrete, Surface Treated Gravel, Cold Plane and Bituminous Concrete, Reclaimed Base and Bituminous Concrete, Concrete, Gravel, Plant Mix	Functional Class 1- Interstate System, 2- Other Freeways and Expressways, 3- Principal Arterial, 4- Minor Arterial, 5- Major Collector, 6- Minor Collector	Curves Left (segress), Right Grades grade up, grade down	Road Widths (ft) Traffic Counters (counter ID)	AADT (count) Crash Locations Fatal, Property Damage Only, Injury, Unknown Crash Type	Mileage by Functional Class By Sheet 0246 5 - Major collector 1.400 Page Total Mileage: 1.400 mi	Mileage by Town By Sheet EAST MONTPELIER - S02461207 1.4 of 1.4 Page Total Mileage: 1.4 mi	DISTRICT 7	TOWN EAST MONTPELIER	Date: 11/11/16 1 of 1 TWN mileage: 0.0 to 1.4	ROUTE Maj-0246 ETE mileage: 0.0 to 1.4
--	--	---	---	---	--	--	----------------------	--------------------------------	---	---