

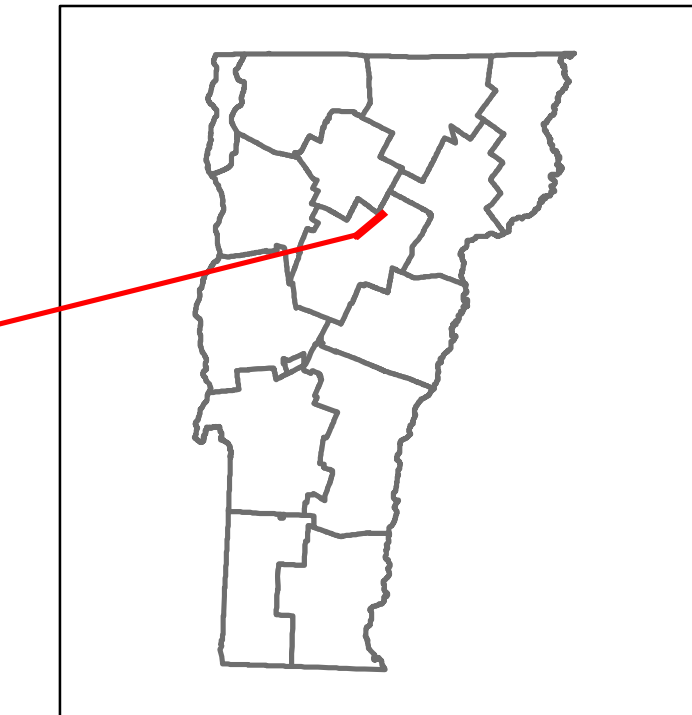


Route Log and Progress Chart


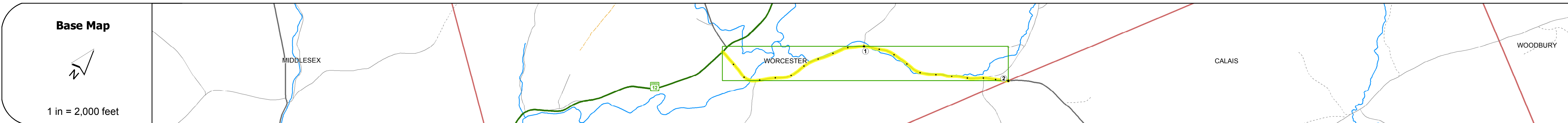
DRAFT

Please Note: Errors and Omissions May Exist.
Contact the VTrans Mapping Section with questions or concerns.

DISTRICT	TOWN	ROUTE
8	WORCESTER	Maj-0242



Maj-0242



Travellane	18	15
Roadway	23	20
Lane Count	2	
Base		
Subbase		

Curves	
--------	--

Grades	
--------	--



Maintenance Garage	
--------------------	--

Speed Zone	
------------	--

Functional Class	5
------------------	---

National Highway System	
-------------------------	--

Limited Access Highway	
------------------------	--

Traffic Counters	W512
------------------	------

2014	510	150
2013	530	180
2012	540	200
2011	560	230
2010	580	230

2014	
2013	
2012	
2011	
2010	

STRUCTURE DESCRIPTIONS

Bridge 9:
Stringer/multi-beam or girder - 1949
Structure No. 200242000912202
Length: 100'
Width: 24.7'
Facility Carried: TR 01 FAS 242
Bridge Type: STEEL BEAM
Features Intersected: N. BRANCH WINOOSKI RIVER
Surface: Bituminous
Maintenance/Ownership: Town

Bridge 6:
Slab - 1960
Structure No. 200242000612202
Length: 29'
Width: 26.4'
Facility Carried: TR 01 FAS 242
Bridge Type: CONCRETE SLAB
Features Intersected: WORCESTER BROOK
Surface: Bituminous
Maintenance/Ownership: Town

Bridge 4:
Slab - 2007
Structure No. 200242000412202
Length: 37'
Width: 22.8'
Weight Limit: 0
Facility Carried: TR 01 FAS 242
Bridge Type: CONCRETE SLAB
Features Intersected: WORCESTER BROOK
Surface: Bituminous
Maintenance/Ownership: Town

Historic Projects <ul style="list-style-type: none"> Unknown Retreatment Resurface Bituminous Mix Skinny Mix Bituminous Seal 	Functional Class <ul style="list-style-type: none"> 1 - Interstate System 2 - Other Freeways and Expressways 3 - Principal Arterial 4 - Minor Arterial 5 - Major Collector 6 - Minor Collector 	Curves <ul style="list-style-type: none"> Left Right 	Road Widths (ft)	AADT (count)	Mileage by Functional Class By Sheet 0242 5 - Major collector 2.000	Mileage by Town By Sheet WORCESTER - S02421220 2.0 of 2.0	DISTRICT 8	TOWN WORCESTER	Date: 11/11/16	ROUTE Maj-0242
Crash Locations <ul style="list-style-type: none"> Fatal Injury Property Damage Only Unknown Crash Type 	Speed Zones 25 30 35 40 45 50 55 60 65	Grades <ul style="list-style-type: none"> grade up grade down 	Traffic Counters (counter ID)	Crash Locations Fatal Injury Property Damage Only Unknown Crash Type	Page Total Mileage: 2.000 mi	Page Total Mileage: 2.0 mi	1 of 1 TOWN mileage: 0.0 to 2.0	ETE mileage: 0.0 to 2.0		