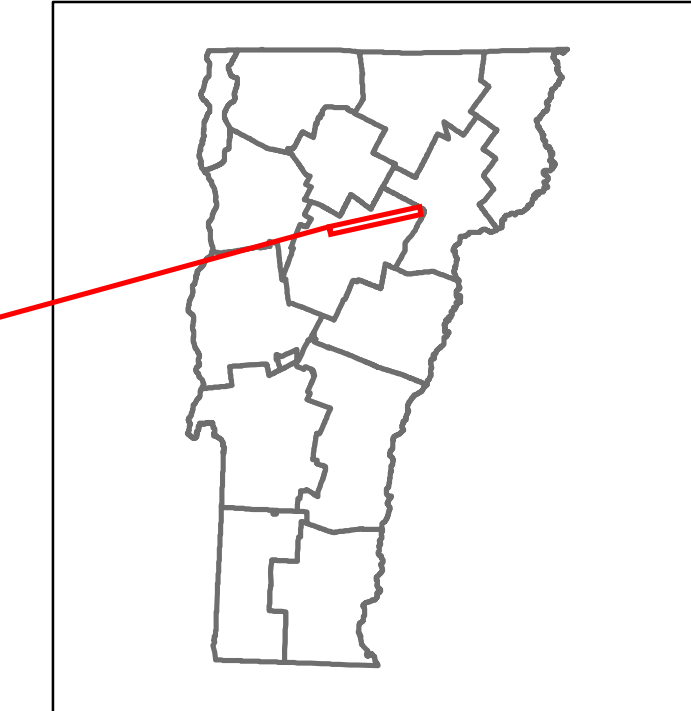

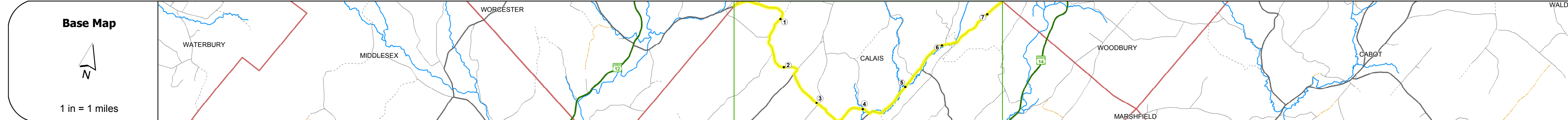




Route Log and Progress Chart

DRAFTPlease Note: Errors and Omissions May Exist.
Contact the VTrans Mapping Section with questions or concerns.

DISTRICT	TOWN	ROUTE
7	CALAIS	Maj-0242

**Maj-0242**

STRUCTURE DESCRIPTIONS	

Scale: 1 INCH = 2000 FEET	0	1	2	3	4	5	6	7			
Road Widths	Travellane Roadway Lane Count Base Subbase	17	20	21	20	2	30	22	20	14	16
Curves										24	
Grades											
Historic Projects											
Maintenance Garage											
Speed Zone											
Functional Class					5						
National Highway System											
Limited Access Highway											
Traffic Counters		W356		W310				W358			
AADT Counts	2014	150	1100	520			340	270		170	
	2013	180	1100	520			420			270	
	2012	200	1100	520			510			360	
	2011	230	1100	520			590			480	
	2010	230	1000	500			570			390	
Crash Locations	2014										
	2013										
	2012										
	2011										
	2010										

Historic Projects Unknown, Retreatment, Resurface, Bituminous Mix, Skiny Mix, Bituminous Seal Bituminous Concrete, Surface Treated Gravel, Cold Plane and Bituminous Concrete, Reclaimed Base and Bituminous Concrete, Concrete, Gravel	Functional Class 1- Interstate System, 2- Other Freeways and Expressways, 3- Principal Arterial, 4- Minor Arterial, 5- Major Collector, 6- Minor Collector	Curves Left (segreg), Right, Grades: grade up, grade down	Road Widths (ft), Traffic Counters (counter ID)	AADT (count), Crash Locations: Fatal, Injury, Unknown Crash Type, Property Damage Only	Mileage by Functional Class By Sheet 0242 5 - Major collector 7.350	Mileage by Town By Sheet CALAIS - S02421205 7.35 of 7.35	DISTRICT 7	TOWN CALAIS	Date: 11/11/16 1 of 1 TWN mileage: 0.0 to 7.35 ETE mileage: 2.0 to 9.35	ROUTE Maj-0242
					Page Total Mileage: 7.350 mi					

For More Information Contact - Vermont Agency of Transportation, Policy, Planning and Intermodal Development Division - Mapping Section, 1 National Life Drive, Montpelier, VT 05633-5001 Telephone: 802-828-2600.