

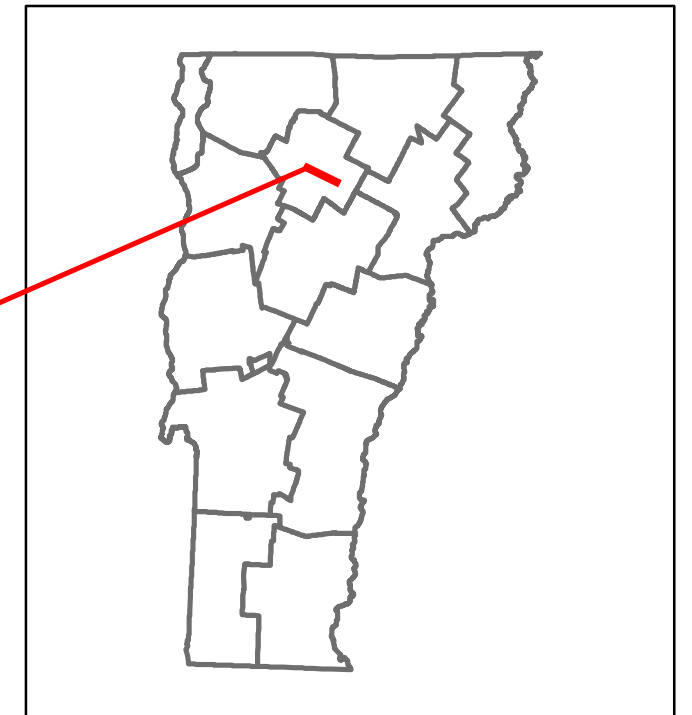


Route Log and Progress Chart

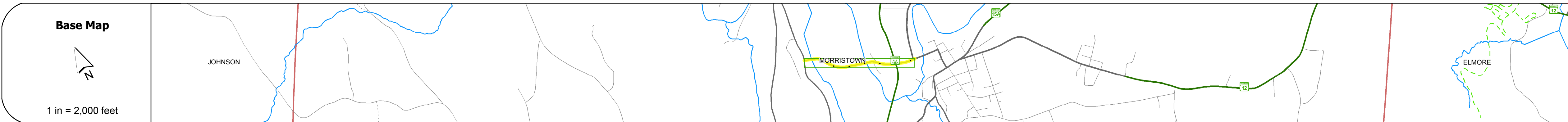
DRAFT

Please Note: Errors and Omissions May Exist.
Contact the VTrans Mapping Section with questions or concerns.











DISTRICT	TOWN	ROUTE
8	MORRISTOWN	Maj-0238



Maj-0238



STRUCTURE DESCRIPTIONS	
Bridge 6:	Stringer/multi-beam or girder - 1977 Structure No: 200238000608072 Length: 72' Width: 29.3' Facility Carried: TR 03 FAS 238 Bridge Type: ROLLED BEAM Features Intersected: LAKE LAMOILLE Maintenance/Ownership: Town
Bridge 9:	Stringer/multi-beam or girder - 1984 Structure No: 200238000908072 Length: 274' Width: 29.0' Facility Carried: TR 03 FAS 238 Bridge Type: ZSPN CONT WELDED GIR Features Intersected: LAKE LAMOILLE Surface: Bituminous Maintenance/Ownership: Town



Historic Projects Unknown, Retreatment, Resurface, Bituminous Mix, Skinny Mix, Bituminous Seal Bituminous Concrete, Cold Plane and Bituminous Concrete, Concrete, Surface Treated Gravel, Plant Mix, Reclaimed Base and Bituminous Concrete	Functional Class 1- Interstate System, 2- Other Freeways and Expressways, 3- Principal Arterial, 4- Minor Arterial, 5- Major Collector, 6- Minor Collector	Curves Left (degrees), Right Grades grade up, grade down	Road Widths (ft) Traffic Counters (counter ID)	AADT (count) Crash Locations Fatal, Property Damage Only, Injury, Unknown Crash Type	Mileage by Functional Class By Sheet 0238 5 - Major collector 0.730 Page Total Mileage: 0.730 mi	Mileage by Town By Sheet MORRISTOWN - S02380807 0.73 of 0.73 Page Total Mileage: 0.73 mi	DISTRICT 8	TOWN MORRISTOWN	Date: 11/11/16 1 of 1 TWN mileage: 0.0 to 0.73 ETE mileage: 0.0 to 0.73	ROUTE Maj-0238 ETE mileage: 0.0 to 0.73
--	--	---	---	---	--	--	----------------------	---------------------------	--	--