Route Log and Progress Chart

DRAFT

Please Note: Errors and Omissions May Exist.
Contact the VTrans Mapping Section with questions or concerns.

DISTRICT	TOWN	ROUTE
8	STOWE	Maj-0236

Base Map

1 in = 0.75 miles

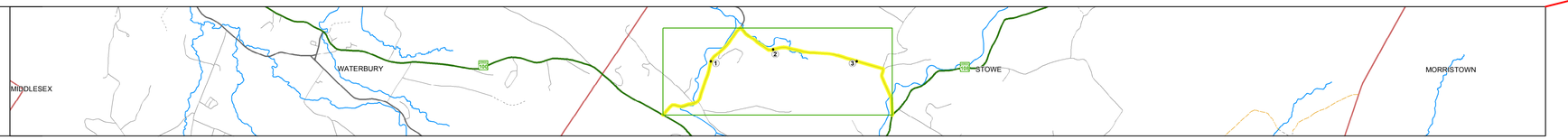

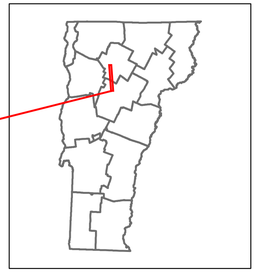

Maj-0236

Stick Diagram

- Town Center
- Stations (Feet)
- Railroad Crossings
- Primary Structures
- Secondary Structures
- Divided State Highway
- State Highway
- Divided Town Highway
- Town Highway
- Streams (Hydraulic Structure)
- Town Boundary
- Village/UC Boundaries
- District Boundaries
- State/Town Highway Change
- Divided Highway Limits
- Ghost Section Boundary
- Federal Urban Area Limits

Scale: 1 INCH = 2000 FEET



Road Widths

Travellane	24	23
Roadway	28	27
Lane Count	2	
Base		
Subbase		

Curves

Grades

Historic Projects

Maintenance Garage

Speed Zone

Functional Class

5

National Highway System

Limited Access Highway

Traffic Counters

L322, L011, L714

AADT Counts

2014	3800	2300	4300
2013	3500	2300	4300
2012	3300	2300	4300
2011	3000	2300	4300
2010	3000	2500	4100

Crash Locations

2014, 2013, 2012, 2011, 2010

STRUCTURE DESCRIPTIONS

Bridge 5:
Stringer/multi-beam or girder - 1951
Structure No. 200236000508082
Length: 99'
Width: 24.2'
Facility Carried: TR 01 FAS 236
Bridge Type: ROLLED BEAM
Features Intersected: LITTLE RIVER
Surface: Bituminous
Maintenance/Ownership: Town

Bridge 53:
Stringer/multi-beam or girder - 1952
Structure No. 200236005308082
Length: 64'
Width: 23.9'
Facility Carried: TR 5 FAS 236
Bridge Type: ROLLED BEAM
Features Intersected: WEST BRANCH LITTLE RIVER
Maintenance/Ownership: Town

Historic Projects: Unknown; Retreatment; Resurface; Bituminous Mix; Skinny Mix; Bituminous Seal; Bituminous Concrete; Bituminous Macadam; Cold Plane and Bituminous Concrete; Concrete; Gravel; Surface Treated Gravel; Plant Mix; Reclaimed Base and Bituminous Concrete

Indicated plans available - http://vtransmap01.aot.state.vt.us/rp/dpr/DIwebstore/

Functional Class: 1 - Interstate System; 2 - Other Freeways and Expressways; 3 - Principal Arterial; 4 - Minor Arterial; 5 - Major Collector; 6 - Minor Collector

Speed Zones: 25, 30, 35, 40, 45, 50, 55, 60, 65

Curves: (degrees) Left, Right

Grades: (percent) grade up, grade down

Road Widths: (ft)

Traffic Counters: (counter ID)

AADT: (count)

Crash Locations: Fatal; Injury; Property Damage Only; Unknown Crash Type

Mileage by Functional Class By Sheet

0236	5 - Major Collector	3.870

Page Total Mileage: 3.870 mi

Mileage by Town By Sheet

STOWE - S02360808	3.87 of 3.87

Page Total Mileage: 3.87 mi

DISTRICT	TOWN	Date: 11/10/16	ROUTE
8	STOWE	1 of 1 TWN mileage: 0.0 to 3.87	Maj-0236 ETE mileage: 0.0 to 3.87