

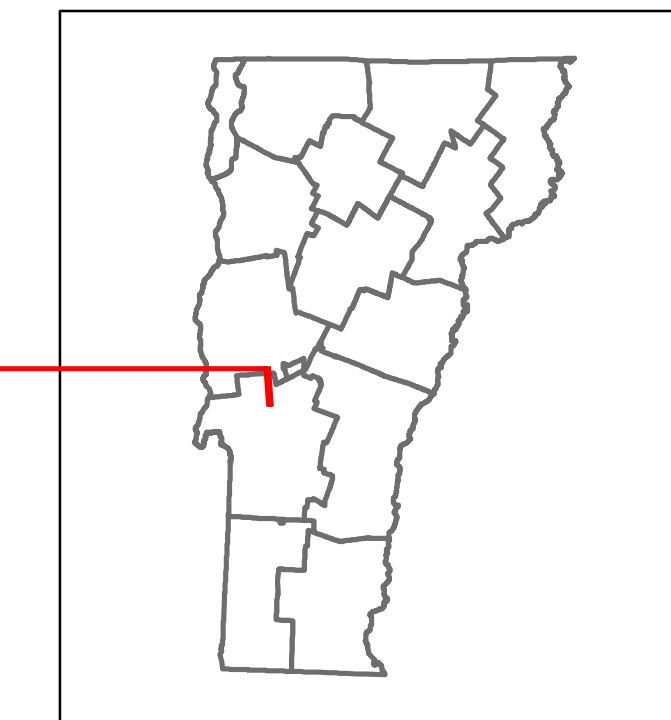


Route Log and Progress Chart


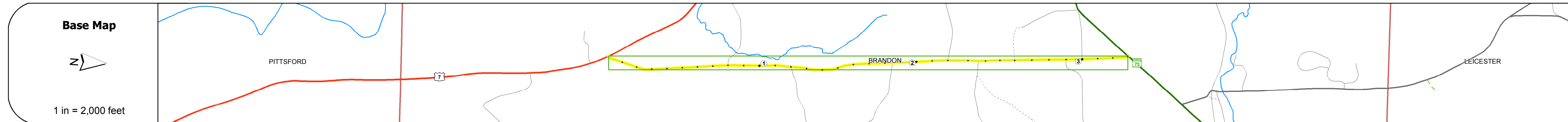
DRAFT

Please Note: Errors and Omissions May Exist. Contact the VTrans Mapping Section with questions or concerns.

| DISTRICT | TOWN | ROUTE |
|----------|---------|----------|
| 3 | BRANDON | Maj-0227 |



Maj-0227



| STRUCTURE DESCRIPTIONS | |
|------------------------|--|
| | |
| | |
| | |
| | |
| | |
| | |
| | |
| | |
| | |
| | |
| | |
| | |
| | |
| | |
| | |
| | |
| | |
| | |
| | |
| | |
| | |
| | |

| Road Widths |
|--|
| Travellane: 20, 19, 18, 17, 16, 15, 14, 13, 12, 11, 10, 9, 8, 7, 6, 5, 4, 3, 2, 1, 0 |
| Roadway Lane Count: 2, 3, 4, 5, 6, 7, 8, 9, 10, 11, 12, 13, 14, 15, 16, 17, 18, 19, 20 |
| Base: (Blank) |
| Subbase: (Blank) |

| Curves |
|--------|
| |

| Grades |
|--------|
| |

| Historic Projects |
|-------------------|
| |
| |
| |
| |
| |
| |
| |
| |
| |
| |
| |
| |
| |
| |
| |
| |
| |
| |
| |
| |
| |
| |
| |

| Maintenance Garage |
|--------------------|
| |

| Speed Zone |
|------------|
| |

| Functional Class |
|------------------|
| 5 |

| National Highway System |
|-------------------------|
| |

| Limited Access Highway |
|------------------------|
| |

| Traffic Counters |
|------------------|
| R482 |

| AA DT Counts |
|--------------|
| 2014: 1600 |
| 2013: 1600 |
| 2012: 1600 |
| 2011: 1600 |
| 2010: 1600 |

| Crash Locations |
|-----------------|
| 2014: (Blank) |
| 2013: (Blank) |
| 2012: (Blank) |
| 2011: (Blank) |
| 2010: (Blank) |

| Historic Projects | Functional Class | Curves | Road Widths | AA DT | Mileage by Functional Class By Sheet | Mileage by Town By Sheet |
|--|--|------------------------------|-------------------------------|---|---|--------------------------------|
| Unknown, Bituminous Concrete, Retreatment, Resurface, Bituminous Mix, Skinny Mix, Bituminous Seal | 1- Interstate System, 2- Other, Freeways and Expressways | Left (segreg), Right | (ft) | (count) | 0227 5 - Major collector 3.300 | BRANDON - S02271102 3.3 of 3.3 |
| Surface Treated Gravel, Cold Plane and Bituminous Concrete, Concrete, Reclaimed Base and Bituminous Concrete | 3- Principal Arterial, 4- Minor Arterial, 5- Major Collector, 6- Minor Collector | Grades: grade up, grade down | Traffic Counters (counter ID) | Fatal, Injury, Property Damage Only, Unknown Crash Type | Page Total Mileage: 3.300 mi / Page Total Mileage: 3.3 mi | |
| Indicated plans available - http://vttransmap01.ad.state.vt.us/rp/dpr/DWebstore/ | Speed Zones (25, 30, 35, 40, 45, 50, 55, 60, 65) | | | | | |

For More Information Contact - Vermont Agency of Transportation, Policy, Planning and Intermodal Development Division - Mapping Section, 1 National Life Drive, Montpelier, VT 05633-5001 Telephone: 802-828-2600.