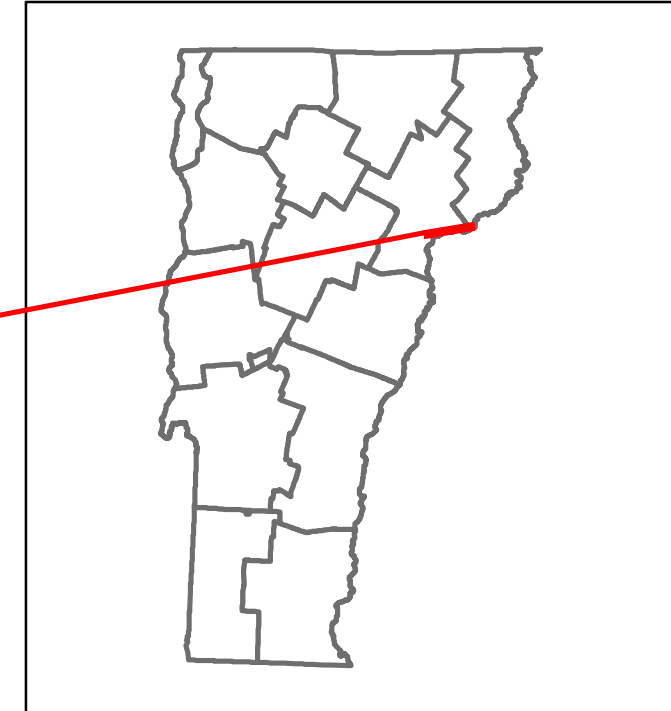

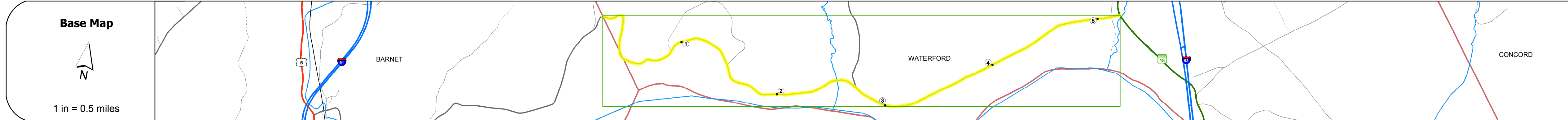


DISTRICT	TOWN	ROUTE
7	WATERFORD	Maj-0220



Maj-0220



STRUCTURE DESCRIPTIONS	
Bridge 4:	Stringer/multi-beam or girder - 1927 Structure No: 20022000403162 Length: 91' Width: 18.1' Facility Carried: TR 02 FAS 220 Bridge Type: 3 SP ROLLED BEAM Features Intersected: CHANDLERS BROOK Surface: Bituminous Maintenance/Ownership: Town

	0	1	2	3	4	5
Road Widths		20	20	22	22	24
Travellane						
Roadway						
Lane Count						
Base						
Subbase						
Curves						
Grades						
Historic Projects						
Maintenance Garage						
Speed Zone						
Functional Class			5			
National Highway System						
Limited Access Highway						
Traffic Counters		0	0	0	0	0
		C225	C220			C220
AADT Counts						
2014		110				300
2013		120				320
2012		140				350
2011		150				370
2010		160				380
Crash Locations						
2014						
2013						
2012						
2011						
2010						

Historic Projects Unknown, Bituminous Concrete, Surface Treated, Retreatment, Bituminous Macadam, Gravel, Resurface, Cold Plane and, Plant Mix, Bituminous Mix, Bituminous Concrete, Reclaimed Base and, Skiny Mix, Concrete, Bituminous Seal, Gravel.	Functional Class 1- Interstate System, 2- Other Freeways and Expressways, 3- Principal Arterial, 4- Minor Arterial, 5- Major Collector, 6- Minor Collector.	Curves Left, Right.	Road Widths (ft)	AADT (count)	Mileage by Functional Class By Sheet 0220 5 - Major collector 5.190	Mileage by Town By Sheet WATERFORD - S02200316 5.19 of 5.19	DISTRICT 7	TOWN WATERFORD	Date: 11/10/16	ROUTE Maj-0220
Crash Locations Fatal, Property Damage Only, Injury, Unknown Crash Type.	Speed Zones 25, 30, 35, 40, 45, 50, 55, 60, 65.	Grades grade up, grade down.	Traffic Counters (counter ID)	Crash Locations	Page Total Mileage: 5.190 mi	Page Total Mileage: 5.19 mi	1 of 1 TOWN mileage: 0.0 to 5.19	ETE mileage: 3.66 to 8.85		