Route Log and Progress Chart

DRAFT

Please Note: Errors and Omissions May Exist.
Contact the VTrans Mapping Section with questions or concerns.

DISTRICT	TOWN	ROUTE
7	LUNENBURG	Maj-0218

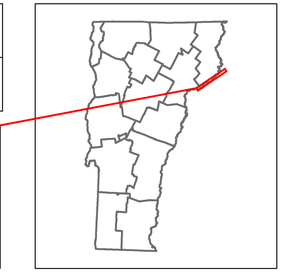

Maj-0218

Base Map

1 in = 1 miles

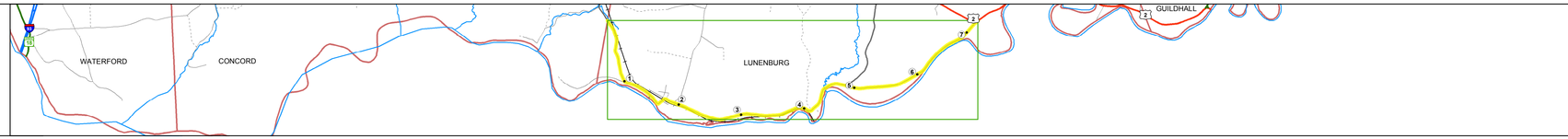

Stick Diagram

- Town Center
- Stations (Feet)
- Railroad Crossings
- Primary Structures
- Secondary Structures
- Divided State Highway
- State Highway
- Divided Town Highway
- Town Highway
- Streams (Hydraulic Structure)
- Town Boundary
- Village/UC Boundaries
- District Boundaries
- State/Town Highway Change
- Divided Highway Limits
- Ghost Section Boundary
- Federal Urban Area Limits

Scale: 1 INCH = 2000 FEET

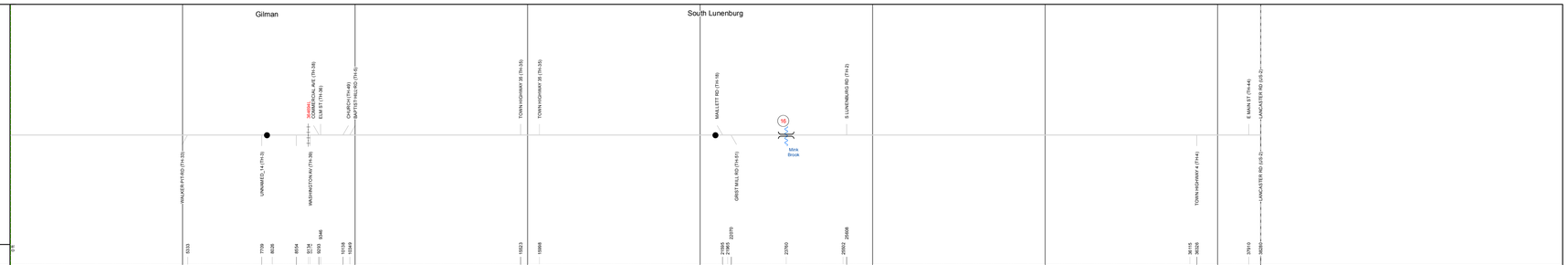

Road Widths

Travellane	22
Roadway	26
Lane Count	2
Base	
Subbase	

Curves



Grades

Historic Projects

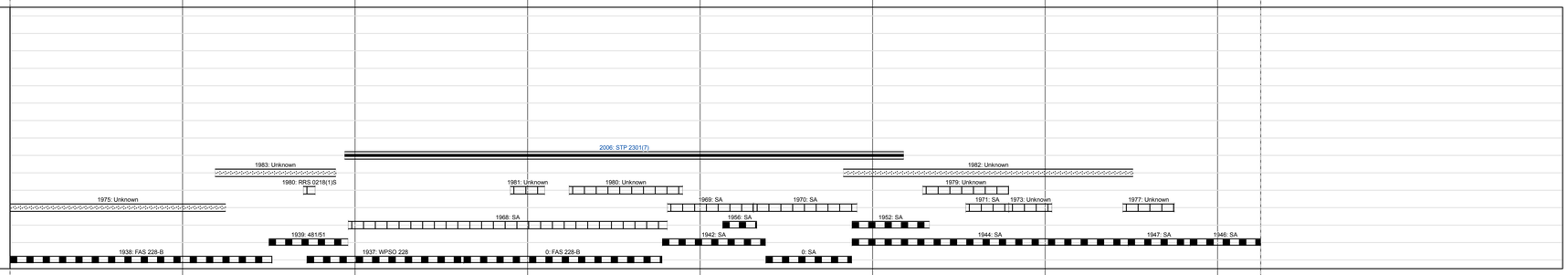

Maintenance Garage

Speed Zone

Functional Class

5

National Highway System

Limited Access Highway

Traffic Counters

E301/E715, E2CD, E306, E304, EYAF

AADT Counts

2014	430	650	400	700
2013	430	650	400	640
2012	430	650	400	580
2011	430	650	400	520
2010	450	640	390	630

Crash Locations

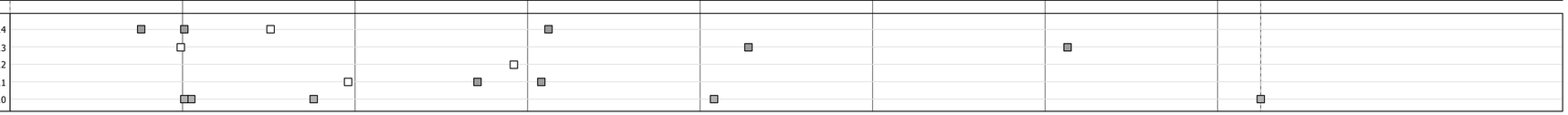

STRUCTURE DESCRIPTIONS

Bridge 16:
Tee Beam - 1926
Structure No. 200218001605142
Length: 29'
Width: 28.6'
Facility Carried: TR 01 FAS 218
Bridge Type: CONC TBM/STL BM
Features Intersected: MINK BROOK
Surface: Bituminous
Maintenance/Ownership: Town

Historic Projects: Unknown; Retreatment; Resurface; Bituminous Mix; Skinny Mix; Bituminous Seal; Bituminous Concrete; Bituminous Macadam; Cold Plane and Bituminous Concrete; Concrete; Gravel; Surface Treated Gravel; Plant Mix; Reclaimed Base and Bituminous Concrete

Indicated plans available - http://vtransmap01.aot.state.vt.us/rp/dpr/DIwebstore/

Functional Class: 1 - Interstate System; 2 - Other Freeways and Expressways; 3 - Principal Arterial; 4 - Minor Arterial; 5 - Major Collector; 6 - Minor Collector

Speed Zones: 25, 30, 35, 40, 45, 50, 55, 60, 65

Curves: (degrees) Left, Right

Grades: (percent) grade up, grade down

Road Widths: (ft)

Traffic Counters: (counter ID)

AADT: (count)

Crash Locations: Fatal; Injury; Property Damage Only; Unknown Crash Type

Mileage by Functional Class By Sheet

0218	5 - Major Collector	7.250

Page Total Mileage: 7.250 mi

Mileage by Town By Sheet

LUNENBURG - S02180514	7.25 of 7.25

Page Total Mileage: 7.25 mi

DISTRICT	TOWN	Date: 11/10/16	ROUTE
7	LUNENBURG	1 of 1 TWN mileage: 0.0 to 7.25	Maj-0218 ETE mileage: 3.56 to 10.81

For More Information Contact - Vermont Agency of Transportation, Policy, Planning and Intermodal Development Division - Mapping Section, 1 National Life Drive, Montpelier, VT 05633-5001 Telephone: 802-828-2600.