

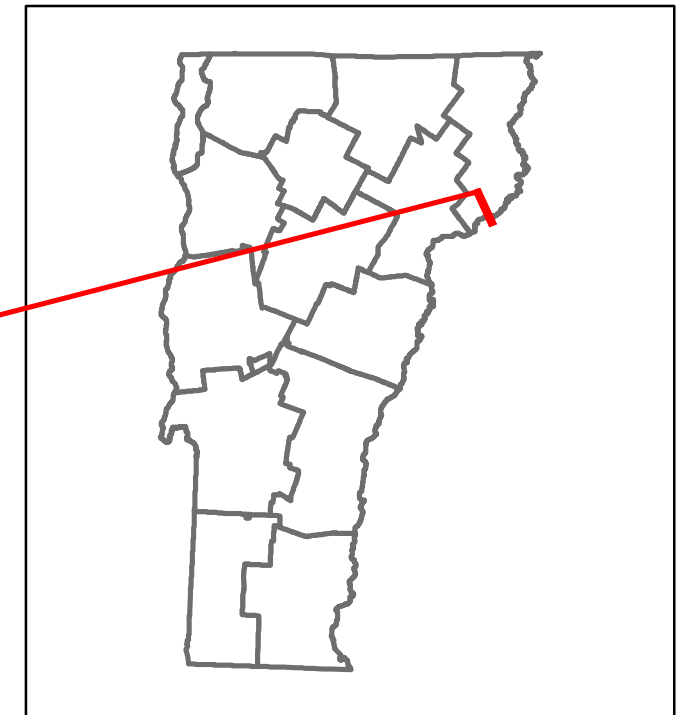


Route Log and Progress Chart


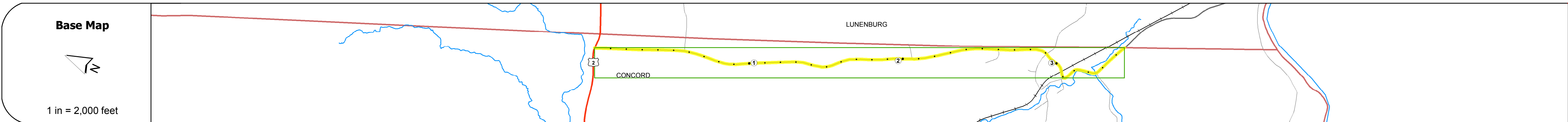
DRAFT

Please Note: Errors and Omissions May Exist.
Contact the VTrans Mapping Section with questions or concerns.

DISTRICT	TOWN	ROUTE
7	CONCORD	Maj-0218



Maj-0218




STRUCTURE DESCRIPTIONS

Road Widths	Travellane	Roadway	Lane Count	Base	Subbase
	22	26	2		

Curves

Grades



Maintenance Garage

Speed Zone

Functional Class
5

National Highway System

Limited Access Highway

Traffic Counters
EZAE, E308

AADT Counts	2014	2013	2012	2011	2010
	380	410	430	480	480
	360	360	360	360	400

Crash Locations	2014	2013	2012	2011	2010

Historic Projects <ul style="list-style-type: none"> Unknown Retreatment Resurface Bituminous Mix Skinny Mix Bituminous Seal 	Functional Class <ul style="list-style-type: none"> 1- Interstate System 2- Other Freeways and Expressways 3- Principal Arterial 4- Minor Arterial 5- Major Collector 6- Minor Collector 	Curves <ul style="list-style-type: none"> Left Right 	Road Widths (ft)	Traffic Counters (counter ID)	AADT (count)	Crash Locations <ul style="list-style-type: none"> Fatal Injury Property Damage Only Unknown Crash Type 	Mileage by Functional Class By Sheet 0218 5 - Major collector 3.560	Mileage by Town By Sheet CONCORD - S02180507 3.56 of 3.56	DISTRICT 7	TOWN CONCORD	Date: 11/10/16	ROUTE Maj-0218
Speed Zones 25 30 35 40 45 50 55 60 65						Page Total Mileage: 3.560 mi	Page Total Mileage: 3.56 mi	1 of 1 TWN mileage: 0.0 to 3.56	ETE mileage: 0.0 to 3.56			

For More Information Contact - Vermont Agency of Transportation, Policy, Planning and Intermodal Development Division - Mapping Section, 1 National Life Drive, Montpelier, VT 05633-5001 Telephone: 802-828-2600.