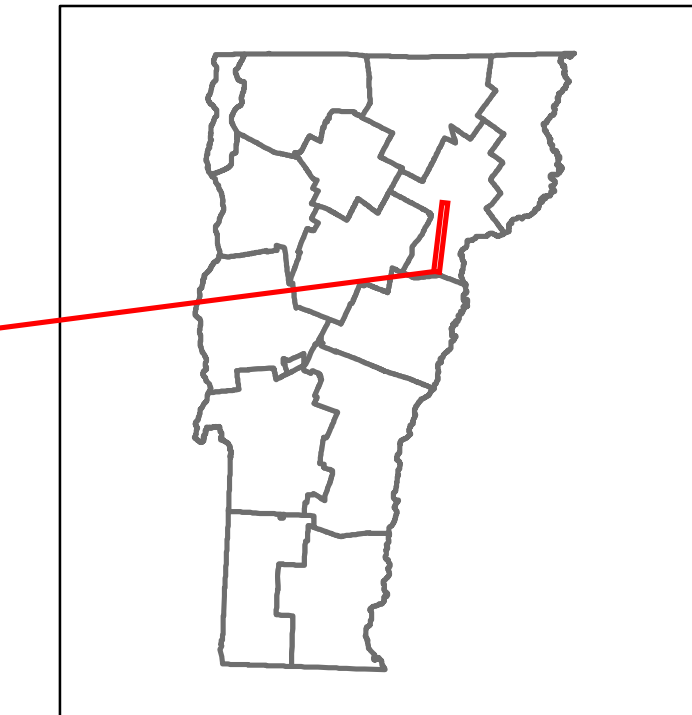
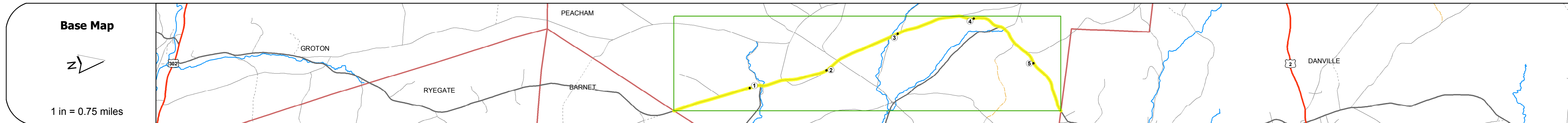


DISTRICT	TOWN	ROUTE
7	PEACHAM	Maj-0215



Maj-0215

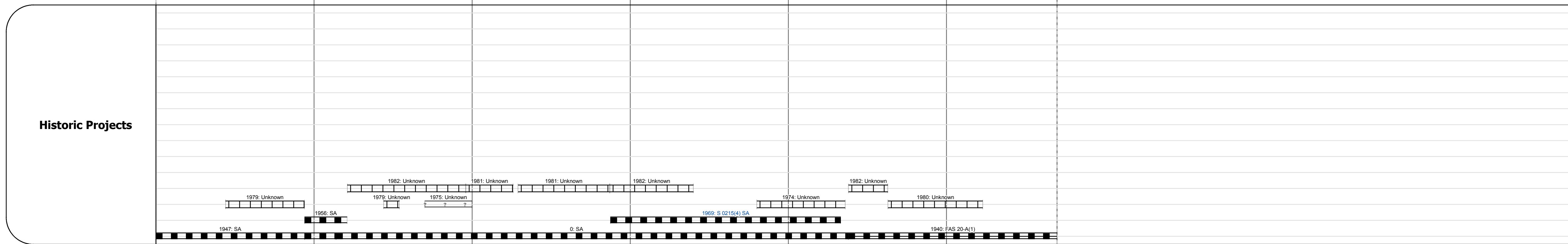


STRUCTURE DESCRIPTIONS

Scale: 1 INCH = 2000 FEET	0	1	2	3	4	5
Travellane		20			22	
Roadway		22			24	
Lane Count				2		
Base						
Subbase						

Curves	0	1	2	3	4	5
				4	3	8
				8	3	8
				8	9	

Grades	0	1	2	3	4	5



Maintenance Garage	0	1	2	3	4	5

Speed Zone	0	1	2	3	4	5

Functional Class	0	1	2	3	4	5
				5		

National Highway System	0	1	2	3	4	5

Limited Access Highway	0	1	2	3	4	5

Traffic Counters	0	1	2	3	4	5
	C204		C337			

AA DT Counts	2014	2013	2012	2011	2010
	270	270	270	270	290
	580	580	580	580	570
	840	870	890	920	900

Crash Locations	2014	2013	2012	2011	2010

Historic Projects Unknown, Retreatment, Resurface, Bituminous Mix, Skinny Mix, Bituminous Seal Bituminous Concrete, Surface Treated Gravel, Cold Plane and Bituminous Concrete, Reclaimed Base and Bituminous Concrete, Concrete, Gravel, Plant Mix	Functional Class 1 - Interstate System, 2 - Other Freeways and Expressways, 3 - Principal Arterial, 4 - Minor Arterial, 5 - Major Collector, 6 - Minor Collector	Curves Left, Right Grades grade up, grade down	Road Widths (ft) Traffic Counters (counter ID)	AA DT (count) Crash Locations Fatal, Property Damage Only, Injury, Unknown Crash Type	Mileage by Functional Class By Sheet 0215 5 - Major collector 5.700 Page Total Mileage: 5.700 mi	Mileage by Town By Sheet PEACHAM - S02150309 5.7 of 5.7 Page Total Mileage: 5.7 mi	DISTRICT 7	TOWN PEACHAM	Date: 11/10/16 1 of 1 TWN mileage: 0.0 to 5.7	ROUTE Maj-0215 ETE mileage: 6.66 to 12.36
--	--	---	---	--	--	--	----------------------	------------------------	---	--