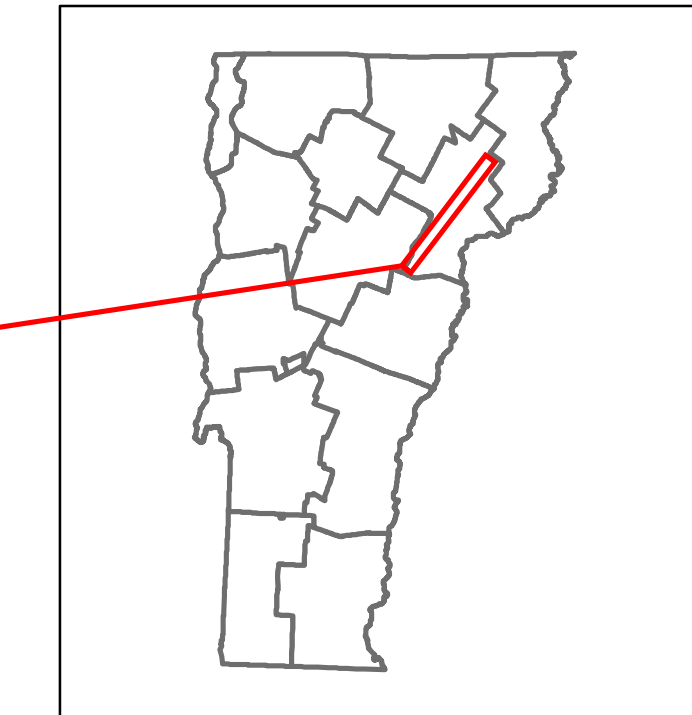
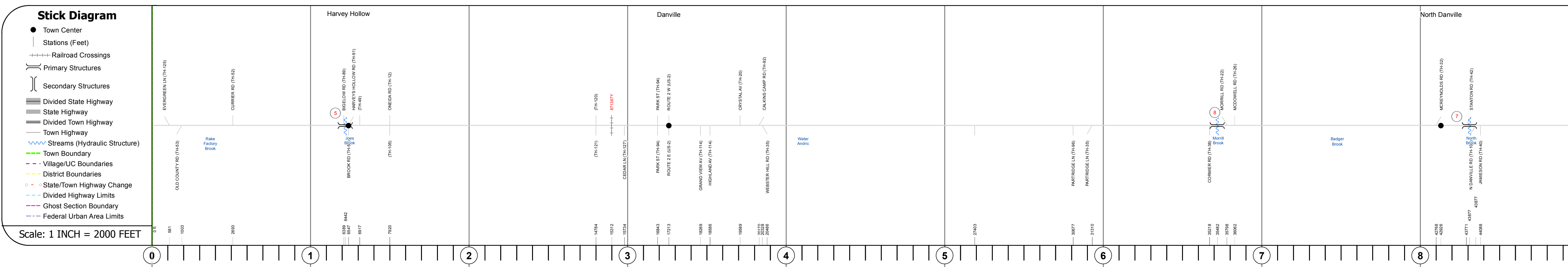
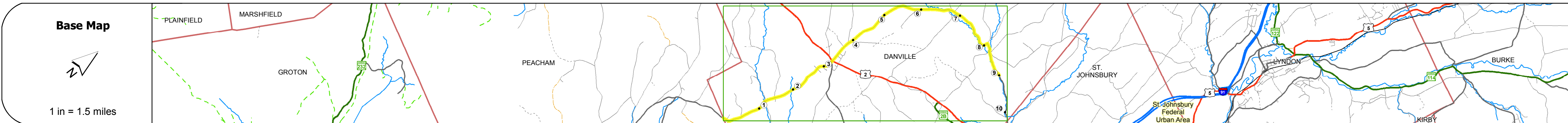


DISTRICT	TOWN	ROUTE
7	DANVILLE	Maj-0215



Maj-0215



STRUCTURE DESCRIPTIONS

Bridge 5:
Tee Beam - 1929
Structure No. 200215000503032
Length: 44'
Width: 20.2'
Facility Carried: TR 03 FAS 215
Bridge Type: CONCRETE T-BEAM
Features Intersected: JOES BROOK
Surface: Bituminous
Maintenance/Ownership: Town

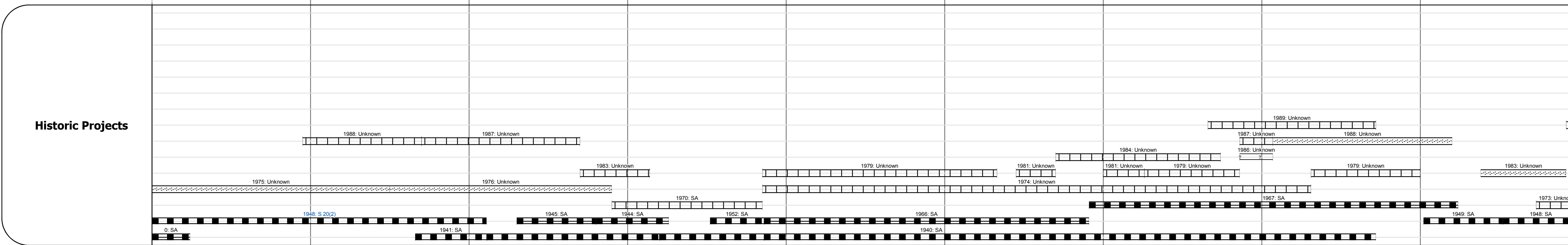
Bridge 6:
Stringer/multi-beam or girder - 1935
Structure No. 200215000803032
Length: 59'
Width: 19.8'
Facility Carried: TR 02 FAS 215
Bridge Type: ROLLED BEAM
Features Intersected: MORRILL BROOK
Surface: Bituminous
Maintenance/Ownership: Town

Bridge 7:
Slab - 1937
Structure No. 200215000703032
Length: 59'
Width: 21.1'
Facility Carried: TR 02 FAS 215
Bridge Type: PRESTRESS VOIDED SLAB
Features Intersected: NORTH BROOK
Surface: Bituminous
Maintenance/Ownership: Town

Road Widths	Travellane	Roadway	Lane Count	Base	Subbase
	22	22	22	22	22

Curves	
--------	--

Grades	
--------	--



Maintenance Garage	
--------------------	--

Speed Zone	
------------	--

Functional Class	5
------------------	---

National Highway System	
-------------------------	--

Limited Access Highway	
------------------------	--

Traffic Counters	C242, C242, C243
------------------	------------------

AADT Counts	2014: 1100, 1800, 1100, 540, 460 2013: 1000, 1800, 1100, 540 2012: 980, 1900, 1100, 550 2011: 920, 2100, 1100, 550 2010: 900, 2100, 1100, 580
-------------	---

Crash Locations	2014, 2013, 2012, 2011, 2010
-----------------	------------------------------

Historic Projects <ul style="list-style-type: none"> Unknown Bituminous Concrete Retreatment Resurface Bituminous Mix Skinny Mix Bituminous Seal 	Functional Class <ul style="list-style-type: none"> 1 - Interstate System 2 - Other Freeways and Expressways 3 - Principal Arterial 4 - Minor Arterial 5 - Major Collector 6 - Minor Collector 	Curves <ul style="list-style-type: none"> Left Right 	Road Widths (ft)	Traffic Counters (counter ID)	AADT (count)	Crash Locations <ul style="list-style-type: none"> Fatal Injury Property Damage Only Unknown Crash Type 	Mileage by Functional Class By Sheet 0215 5 - Major collector 9.000	Mileage by Town By Sheet DANVILLE - S02150303 9.0 of 10.22	DISTRICT 7	TOWN DANVILLE	Date: 11/10/16	ROUTE Maj-0215 ETE mileage: 12.36 to 21.36
Speed Zones 25 30 35 40 45 50 55 60 65						Page Total Mileage: 9.000 mi	Page Total Mileage: 9.0 mi					