

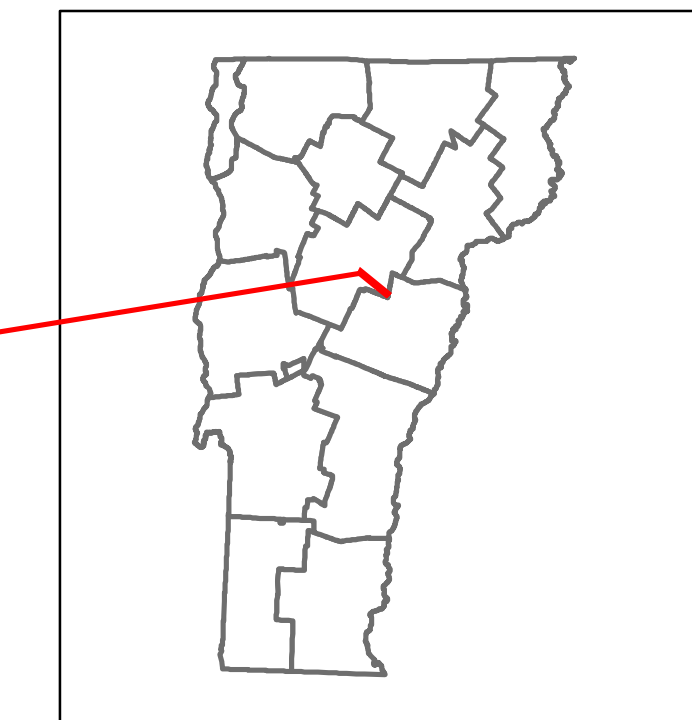


Route Log and Progress Chart

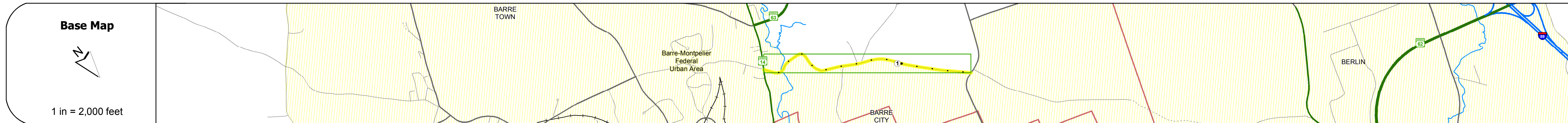
DRAFT

Please Note: Errors and Omissions May Exist.
Contact the VTrans Mapping Section with questions or concerns.

DISTRICT	TOWN	ROUTE
7	BARRE TOWN	Maj-0214



Maj-0214

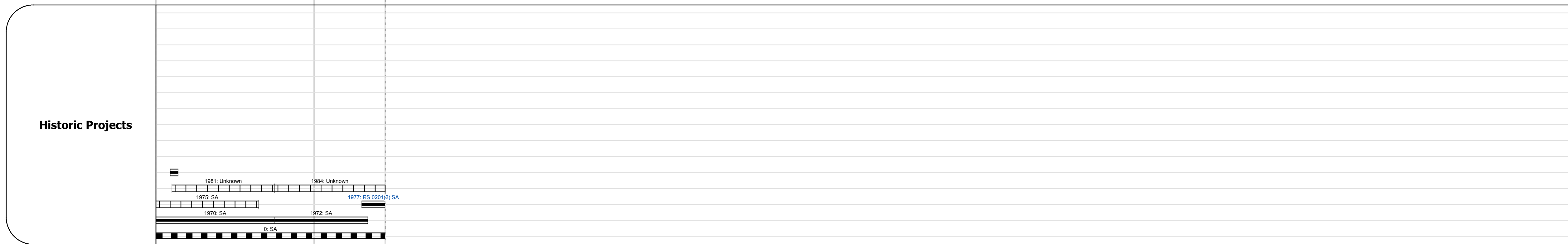


STRUCTURE DESCRIPTIONS	
Bridge 11:	Stringer/multi-beam or girder - 2013
	Structure No: 200214001112022
	Length: 124'
	Width: 33.2'
	Facility Carried: TR 07 FAS 214
	Bridge Type: CURVED WELDED GIRDER
	Features Intersected: STEVENS BRANCH
	Surface: Concrete
	Maintenance/Ownership: Town

Road Widths	Travellane	Roadway	Lane Count	Base	Subbase
	23	28	2	22	25

Curves

Grades



Maintenance Garage

Speed Zone

Functional Class
5

National Highway System

Limited Access Highway

Traffic Counters
W373

AA DT Counts	2014	2013	2012	2011	2010
	2400	2400	2400	2400	2400

Crash Locations	2014	2013	2012	2011	2010

Historic Projects	Functional Class	Curves	Road Widths	AA DT	Mileage by Functional Class By Sheet	Mileage by Town By Sheet	DISTRICT	TOWN	Date: 11/10/16	ROUTE
<ul style="list-style-type: none"> Unknown Bituminous Concrete Retreatment Resurface Bituminous Mix Skinny Mix Bituminous Seal Concrete Gravel Plant Mix Reclaimed Base and Bituminous Concrete Surface Treated Gravel 	<ul style="list-style-type: none"> 1 - Interstate System 2 - Other 3 - Principal Arterial 4 - Minor Arterial 5 - Major Collector 6 - Minor Collector 	<ul style="list-style-type: none"> Left (degrees) Right grade up grade down 	<ul style="list-style-type: none"> (ft) Traffic Counters (counter ID) 	<ul style="list-style-type: none"> (count) Fatal Injury Property Damage Only Unknown Crash Type 	0214 5 - Major collector 1.450	BARRE TOWN - S02141202 1.45 of 1.45	7	BARRE TOWN	1 of 1 TWN mileage: 0.0 to 1.45	Maj-0214 ETE mileage: 0.0 to 1.45
Page Total Mileage: 1.450 mi						Page Total Mileage: 1.45 mi				