

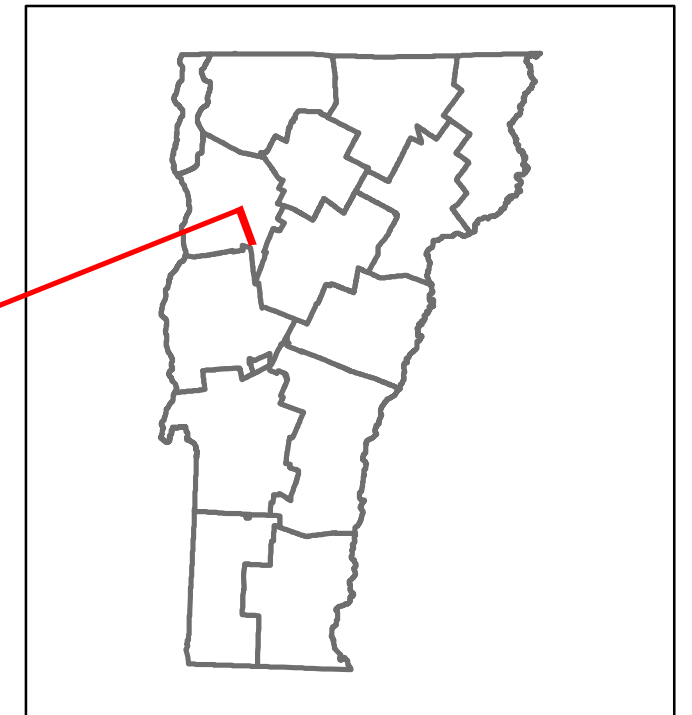


Route Log and Progress Chart

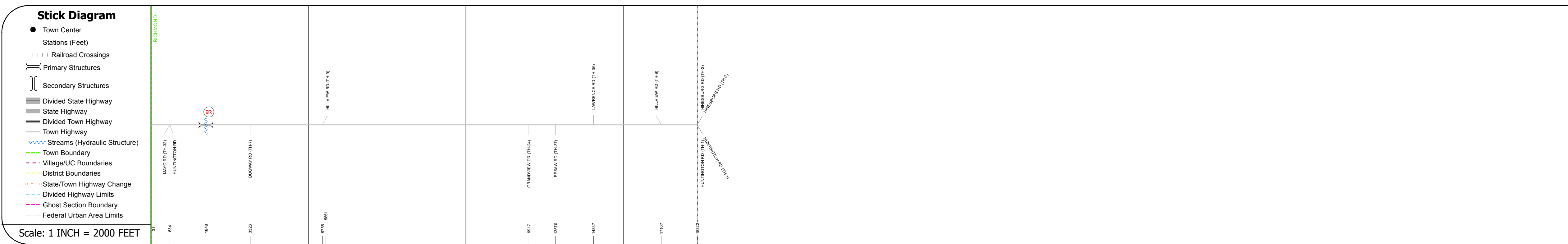
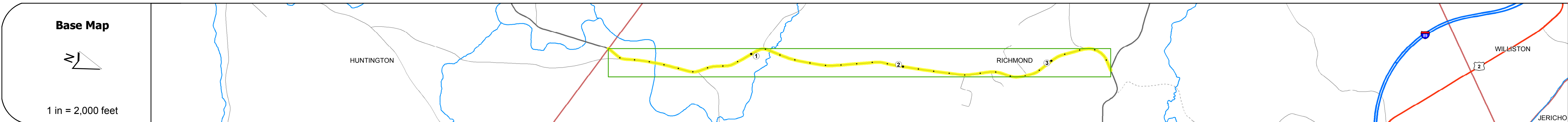
DRAFT

Please Note: Errors and Omissions May Exist.
Contact the VTrans Mapping Section with questions or concerns.

DISTRICT	TOWN	ROUTE
5	RICHMOND	Maj-0211



Maj-0211



STRUCTURE DESCRIPTIONS	
Bridge 9R:	Stringer/multi-beam or girder - 1946
Structure No:	200211009R04112
Length:	168'
Width:	24.0'
Facility Carried:	TR 01 FAS 211
Bridge Type:	2 SP CONT. ROLLED BM
Features Intersected:	HUNTINGTON RIVER
Maintenance/Ownership:	Town

0	1	2	3																																			
Road Widths																																						
Travellane			22																																			
Roadway			22																																			
Lane Count			2																																			
Base																																						
Subbase																																						
Curves																																						
Grades																																						
Historic Projects																																						
Maintenance Garage																																						
Speed Zone																																						
Functional Class																																						
National Highway System																																						
Limited Access Highway																																						
Traffic Counters																																						
<table border="1"> <tr> <td>2014</td> <td></td> <td>2500</td> </tr> <tr> <td>2013</td> <td></td> <td>2500</td> </tr> <tr> <td>2012</td> <td></td> <td>2500</td> </tr> <tr> <td>2011</td> <td></td> <td>2500</td> </tr> <tr> <td>2010</td> <td></td> <td>2500</td> </tr> </table>				2014		2500	2013		2500	2012		2500	2011		2500	2010		2500																				
2014		2500																																				
2013		2500																																				
2012		2500																																				
2011		2500																																				
2010		2500																																				
Crash Locations																																						
<table border="1"> <tr> <td>2014</td> <td></td> <td></td> <td></td> <td></td> <td></td> <td></td> </tr> <tr> <td>2013</td> <td></td> <td></td> <td></td> <td></td> <td></td> <td></td> </tr> <tr> <td>2012</td> <td></td> <td></td> <td></td> <td></td> <td></td> <td></td> </tr> <tr> <td>2011</td> <td></td> <td></td> <td></td> <td></td> <td></td> <td></td> </tr> <tr> <td>2010</td> <td></td> <td></td> <td></td> <td></td> <td></td> <td></td> </tr> </table>				2014							2013							2012							2011							2010						
2014																																						
2013																																						
2012																																						
2011																																						
2010																																						

Historic Projects	Functional Class	Curves	Road Widths	AADT	Mileage by Functional Class By Sheet	Mileage by Town By Sheet	DISTRICT	TOWN	Date: 11/10/16	ROUTE
<ul style="list-style-type: none"> Unknown Bituminous Concrete Retreatment Resurface Bituminous Mix Skinny Mix Bituminous Seal 	<ul style="list-style-type: none"> 1 - Interstate System 2 - Other 3 - Principal Arterial 4 - Minor Arterial 5 - Major Collector 6 - Minor Collector 	<ul style="list-style-type: none"> Left Right grade up grade down 	<ul style="list-style-type: none"> 25 30 35 40 45 50 55 60 65 	<ul style="list-style-type: none"> Fatal Injury Property Damage Only Unknown Crash Type 	0211 5 - Major collector 3.470	RICHMOND - S02110411 3.47 of 3.47	5	RICHMOND	1 of 1 TWN mileage: 0.0 to 3.47	Maj-0211 ETE mileage: 11.06 to 14.53
					Page Total Mileage: 3.470 mi	Page Total Mileage: 3.47 mi				