

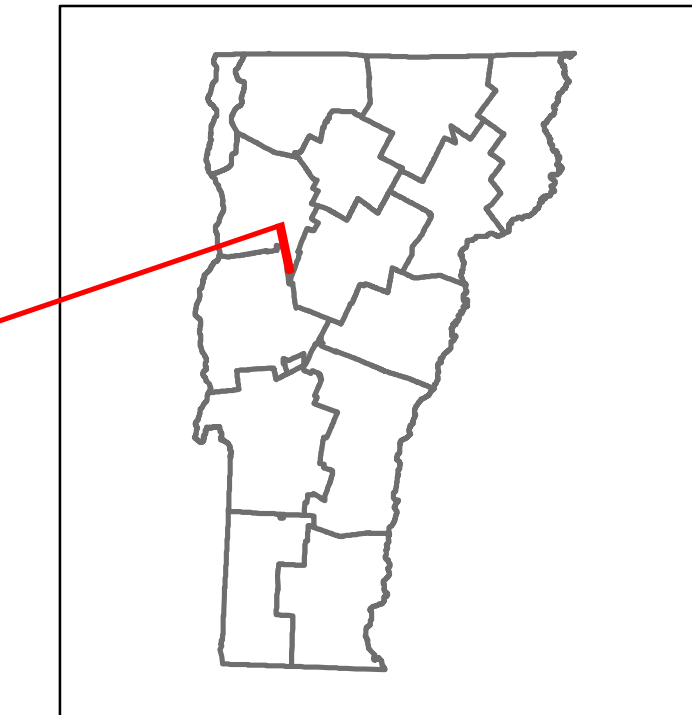


Route Log and Progress Chart


DRAFT

Please Note: Errors and Omissions May Exist.
Contact the VTrans Mapping Section with questions or concerns.

DISTRICT	TOWN	ROUTE
5	HUNTINGTON	Maj-0211



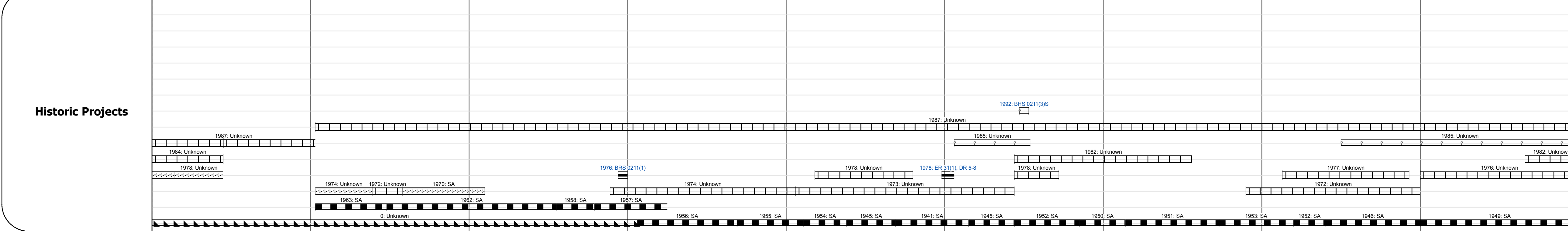
Maj-0211



Road Widths	Travellane	Roadway	Lane Count	Base	Subbase

Curves	Curve Number

Grades	Grade (%)



Maintenance Garage	Location

Speed Zone	Speed (mph)

Functional Class	Class
	5

National Highway System	Status

Limited Access Highway	Status

Traffic Counters	Counter ID
	D356, D357, D358, D359

AADT Counts	Year	Count
	2014	490, 1100, 1600, 2000, 2200
	2013	490, 1100, 1600, 2300
	2012	490, 1100, 1600, 2400
	2011	490, 1100, 1600, 2500
	2010	490, 1100, 1600, 2500

Crash Locations	Year	Location
	2014	
	2013	
	2012	
	2011	
	2010	

STRUCTURE DESCRIPTIONS

Bridge 10:
Tee Beam - 1929
Structure No. 200211001004082
Length: 54'
Width: 21.4'
Facility Carried: TR 01 FAS 211
Bridge Type: CONCRETE T-BEAM
Features Intersected: HUNTINGTON RIVER
Surface: Bituminous
Maintenance/Ownership: Town

Bridge 8:
Stringer/multi-beam or girder - 1934
Structure No. 200211000804082
Length: 63'
Width: 20.5'
Facility Carried: TR 01 FAS 211
Bridge Type: ROLLED BEAM
Features Intersected: HUNTINGTON RIVER
Surface: Bituminous
Maintenance/Ownership: Town

Bridge 7H:
Slab - 1976
Structure No. 20021100704082
Length: 23'
Width: 30.0'
Facility Carried: TR 01 FAS 211
Bridge Type: RIGID FRAME
Features Intersected: COBB BROOK
Surface: Bituminous
Maintenance/Ownership: Town

Bridge 12:
Stringer/multi-beam or girder - 1976
Structure No. 200211001204082
Length: 64'
Width: 29.0'
Facility Carried: TR 01 FAS 211
Bridge Type: ROLLED BEAM
Features Intersected: BRUSH BROOK
Surface: Bituminous
Maintenance/Ownership: Town

Bridge 14:
Stringer/multi-beam or girder - 1939
Structure No. 200211001404082
Length: 173'
Width: 26.7'
Facility Carried: TR 01 FAS 211
Bridge Type: 3 SPAN ROLLED BEAM
Features Intersected: HUNTINGTON RIVER
Surface: Bituminous
Maintenance/Ownership: Town

Bridge 9H:
Stringer/multi-beam or girder - 1939
Structure No. 200211009H04082
Length: 54'
Width: 22.8'
Facility Carried: TR 01 FAS 211
Bridge Type: ROLLED BEAM
Features Intersected: TEXAS HILL BROOK
Surface: Bituminous
Maintenance/Ownership: Town

Historic Projects Unknown, Retreatment, Resurface, Bituminous Mix, Bituminous Seal Bituminous Concrete, Surface Treated Gravel, Cold Plane and Bituminous Concrete, Concrete, Reclaimed Base and Bituminous Concrete	Functional Class 1- Interstate System, 2- Other Freeways and Expressways, 3- Principal Arterial, 4- Minor Arterial, 5- Major Collector, 6- Minor Collector	Curves Left, Right Grades grade up, grade down	Road Widths (ft) Traffic Counters (counter ID)	AADT (count) Crash Locations Fatal, Property Damage Only, Injury, Unknown Crash Type	Mileage by Functional Class By Sheet 0211 5 - Major collector 9.000	Mileage by Town By Sheet HUNTINGTON - S02110408 9.0 of 9.7	DISTRICT 5	TOWN HUNTINGTON	Date: 11/10/16	ROUTE Maj-0211 ETE mileage: 1.36 to 10.36
---	--	---	---	---	---	--	----------------------	---------------------------	-----------------------	--

Page Total Mileage: 9.000 mi

For More Information Contact - Vermont Agency of Transportation, Policy, Planning and Intermodal Development Division - Mapping Section, 1 National Life Drive, Montpelier, VT 05633-5001 Telephone: 802-828-2600.