Route Log and Progress Chart

DRAFT

Please Note: Errors and Omissions May Exist.
Contact the VTrans Mapping Section with questions or concerns.

DISTRICT	TOWN	ROUTE
5	RICHMOND	Maj-0209

Maj-0209

Base Map

1 in = 0.75 miles

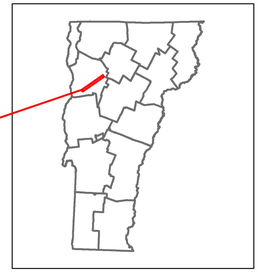

Stick Diagram

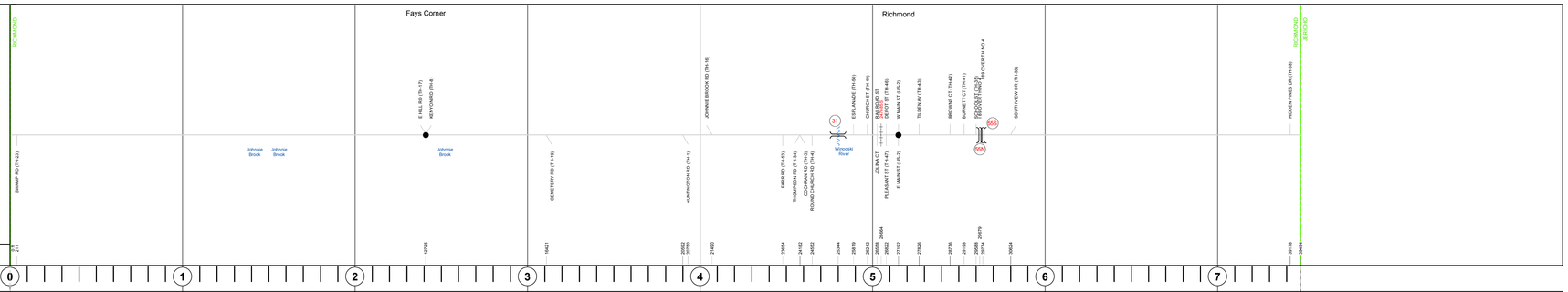

Road Widths

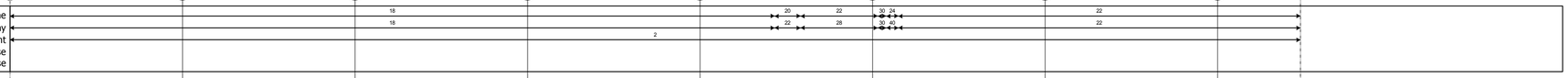

Curves

Grades

Historic Projects

Maintenance Garage

Speed Zone

Functional Class

National Highway System

Limited Access Highway

Traffic Counters

AADT Counts

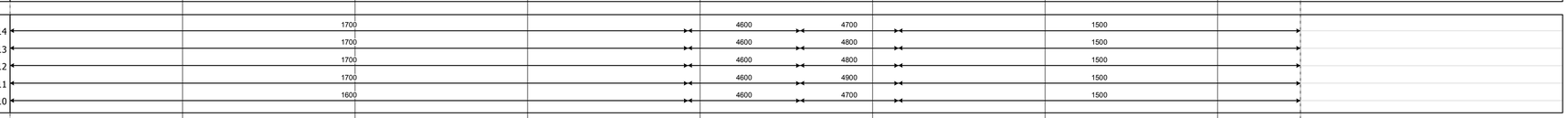

Crash Locations

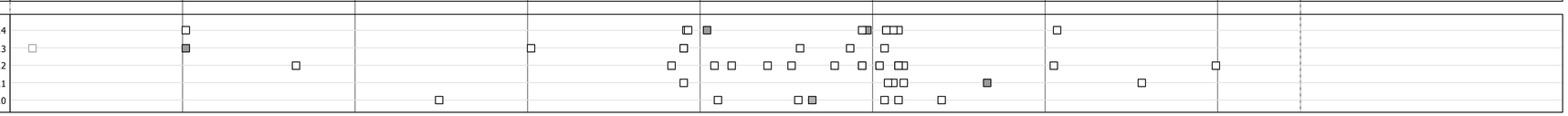

STRUCTURE DESCRIPTIONS

Bridge 31:
Truss - thru - 1928
Structure No. 200209003104112
Length: 238'
Height: 15.0'
Width: 19.9'
Weight Limit: 0
Facility Carried: TR 01 FAS 209
Bridge Type: STEEL THRU TRUSS
Features Intersected: WINOOSKI RIVER
3
Maintenance/Ownership: Town

Bridge 55S:
Stringer/multi-beam or girder - 1964
Structure No. 200089055S04112
Length: 162'
Width: 30.0'
Under Clearance: 16.33'
Facility Carried: I 00089 ML
Bridge Type: 3 SPAN ROLLED BEAM
Features Intersected: I 89 OVER TH NO 4
Surface: Bituminous
Maintenance/Ownership: State

Bridge 55N:
Stringer/multi-beam or girder - 1964
Structure No. 200089055N04112
Length: 152'
Width: 30.0'
Under Clearance: 15.08'
Facility Carried: I 00089 ML
Bridge Type: 3 SPAN ROLLED BEAM
Features Intersected: I 89 OVER TH NO 4
Surface: Bituminous
Maintenance/Ownership: State

Historic Projects: Unknown; Retreatment; Resurface; Bituminous Mix; Skinny Mix; Bituminous Seal; Bituminous Concrete; Bituminous Macadam; Cold Plane and Bituminous Concrete; Concrete; Gravel; Surface Treated Gravel; Plant Mix; Reclaimed Base and Bituminous Concrete

Indicated plans available - http://vtransmap01.aot.state.vt.us/rp/dpr/DIwebstore/

Functional Class: 1 - Interstate System; 2 - Other Freeways and Expressways; 3 - Principal Arterial; 4 - Minor Arterial; 5 - Major Collector; 6 - Minor Collector

Speed Zones: 25, 30, 35, 40, 45, 50, 55, 60, 65

Curves: (degrees) Left, Right

Grades: (percent) grade up, grade down

Road Widths: (ft)

Traffic Counters: (counter ID)

AADT: (count)

Crash Locations: Fatal; Injury; Property Damage Only; Unknown Crash Type

Mileage by Functional Class By Sheet

0209	5 - Major Collector	7.480

Page Total Mileage: 7.480 mi

Mileage by Town By Sheet

RICHMOND - S02090411	7.48 of 7.48

Page Total Mileage: 7.48 mi

DISTRICT	TOWN	Date: 11/10/16	ROUTE
5	RICHMOND	1 of 1 TWN mileage: 0.0 to 7.48	Maj-0209 ETE mileage: 4.33 to 11.81

For More Information Contact - Vermont Agency of Transportation, Policy, Planning and Intermodal Development Division - Mapping Section, 1 National Life Drive, Montpelier, VT 05633-5001 Telephone: 802-828-2600.