Route Log and Progress Chart

DRAFT

Please Note: Errors and Omissions May Exist.
Contact the VTrans Mapping Section with questions or concerns.

DISTRICT	TOWN	ROUTE
5	JERICHO	Maj-0209

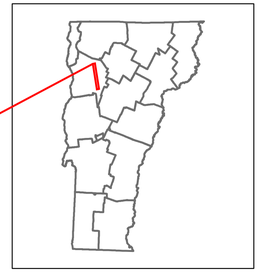

Maj-0209

Base Map

Stick Diagram

Road Widths



Curves

Grades

Historic Projects



Maintenance Garage

Speed Zone

Functional Class

National Highway System

Limited Access Highway

Traffic Counters

AADT Counts



Crash Locations



STRUCTURE DESCRIPTIONS

Bridge 15:
Tee Beam - 1927
Structure No. 200209001504092
Length: 39'
Width: 31.9'
Facility Carried: TR 04 FAS 209
Bridge Type: CONCRETE T-BEAM
Features Intersected: MILL BROOK
Surface: Bituminous
Maintenance/Ownership: Town

Bridge 19:
Stringer/multi-beam or girder - 1941
Structure No. 200209001904092
Length: 84'
Width: 25.5'
Facility Carried: TR 02 FAS 209
Bridge Type: ROLLED BEAM
Features Intersected: LEE RIVER
Surface: Bituminous
Maintenance/Ownership: Town

Historic Projects: Unknown; Retreatment; Resurface; Bituminous Mix; Skinny Mix; Bituminous Seal; Bituminous Concrete; Bituminous Macadam; Cold Plane and Bituminous Concrete; Concrete; Gravel; Surface Treated Gravel; Plant Mix; Reclaimed Base and Bituminous Concrete

Indicated plans available - http://vtransmap01.aot.state.vt.us/rp/dpr/DIwebstore/

Functional Class: 1 - Interstate System; 2 - Other Freeways and Expressways; 3 - Principal Arterial; 4 - Minor Arterial; 5 - Major Collector; 6 - Minor Collector

Speed Zones: 25, 30, 35, 40, 45, 50, 55, 60, 65

Curves: (degrees) Left, Right

Grades: (percent) grade up, grade down

Road Widths: (ft)

Traffic Counters: (counter ID)

AADT: (count)

Crash Locations: Fatal; Injury; Property Damage Only; Unknown Crash Type

Mileage by Functional Class By Sheet

0209	5 - Major Collector	5.960

Page Total Mileage: 5.960 mi

Mileage by Town By Sheet

JERICHO - S02090409		5.96 of 5.96

Page Total Mileage: 5.96 mi

DISTRICT	TOWN	Date: 11/10/16	ROUTE
5	JERICHO	1 of 1 TWN mileage: 0.0 to 5.96	Maj-0209 ETE mileage: 11.81 to 17.77

For More Information Contact - Vermont Agency of Transportation, Policy, Planning and Intermodal Development Division - Mapping Section, 1 National Life Drive, Montpelier, VT 05633-5001 Telephone: 802-828-2600.