

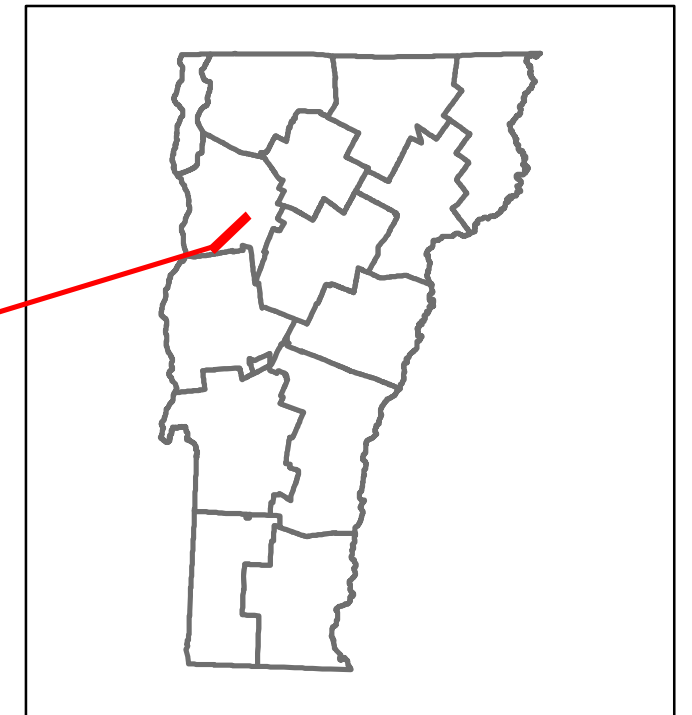


Route Log and Progress Chart

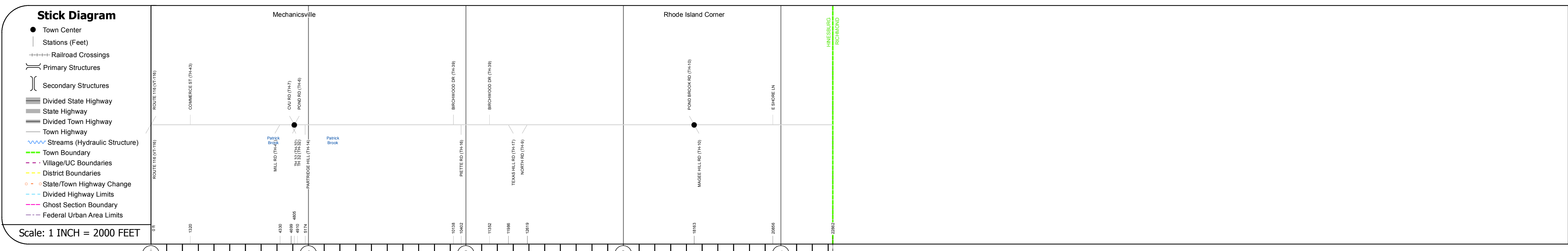
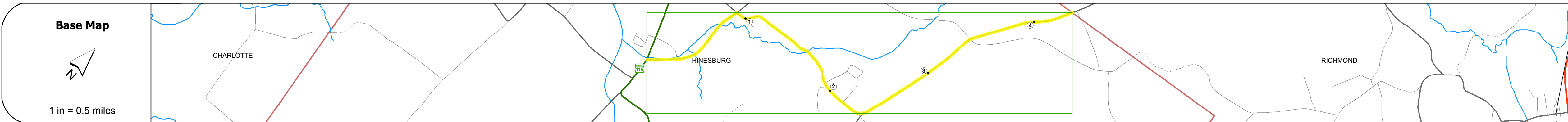
DRAFT

Please Note: Errors and Omissions May Exist.
Contact the VTrans Mapping Section with questions or concerns.

DISTRICT	TOWN	ROUTE
5	HINESBURG	Maj-0209



Maj-0209



Station	0	1	2	3	4
Road Widths					
Travellane					
Roadway					
Lane Count					
Base					
Subbase					
Curves					
Grades					
Historic Projects					
Maintenance Garage					
Speed Zone					
Functional Class			5		
National Highway System					
Limited Access Highway					
Traffic Counters		0363		0364	
AADT Counts					
2014		3600	3100		1700
2013		3600	3100		1700
2012		3600	3200		1700
2011		3600	3200		1700
2010		3500	3300		1900
Crash Locations					
2014					
2013					
2012					
2011					
2010					

STRUCTURE DESCRIPTIONS	

Historic Projects Unknown, Retreatment, Resurface, Bituminous Mix, Skiny Mix, Bituminous Seal Bituminous Concrete, Surface Treated Gravel, Cold Plane and Bituminous Concrete, Reclaimed Base and Bituminous Concrete, Concrete, Gravel	Functional Class 1- Interstate System, 2- Other Freeways and Expressways, 3- Principal Arterial, 4- Minor Arterial, 5- Major Collector, 6- Minor Collector	Curves Left (degrees), Right Grades grade up, grade down	Road Widths (ft) Traffic Counters (counter ID)	Speed Zones 25, 30, 35, 40, 45, 50, 55, 60, 65	AADT (count)	Crash Locations Fatal, Injury, Property Damage Only, Unknown Crash Type	Mileage by Functional Class By Sheet 0209 5 - Major collector 4.330	Mileage by Town By Sheet HINESBURG - S02090407 4.33 of 4.33	DISTRICT 5	TOWN HINESBURG	Date: 11/10/16	ROUTE Maj-0209
							Page Total Mileage: 4.330 mi	Page Total Mileage: 4.33 mi	1 of 1 TWN mileage: 0.0 to 4.33	ETE mileage: 0.0 to 4.33		