

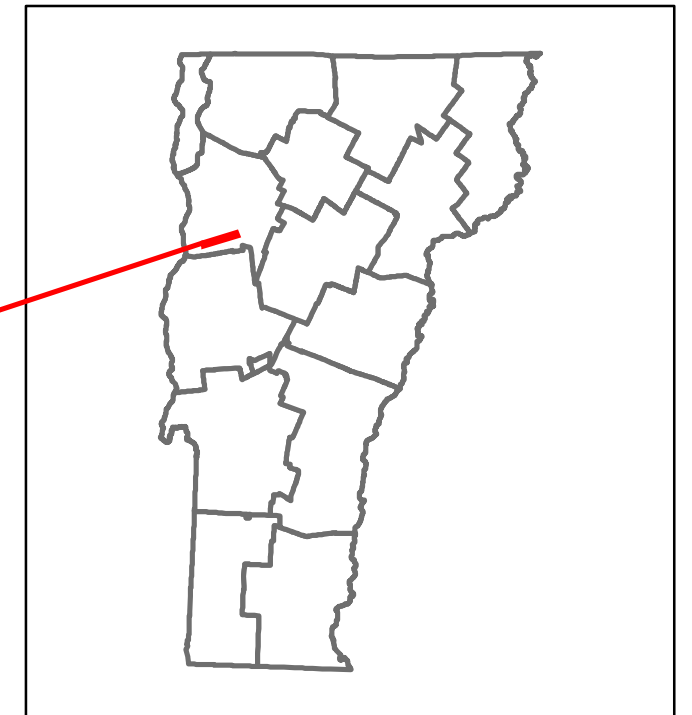


Route Log and Progress Chart

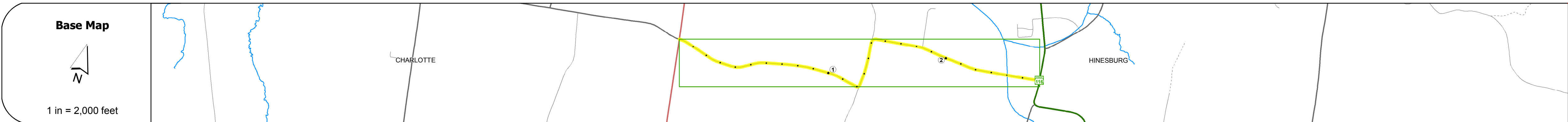
DRAFT

Please Note: Errors and Omissions May Exist.
Contact the VTrans Mapping Section with questions or concerns.

DISTRICT	TOWN	ROUTE
5	HINESBURG	Maj-0208



Maj-0208

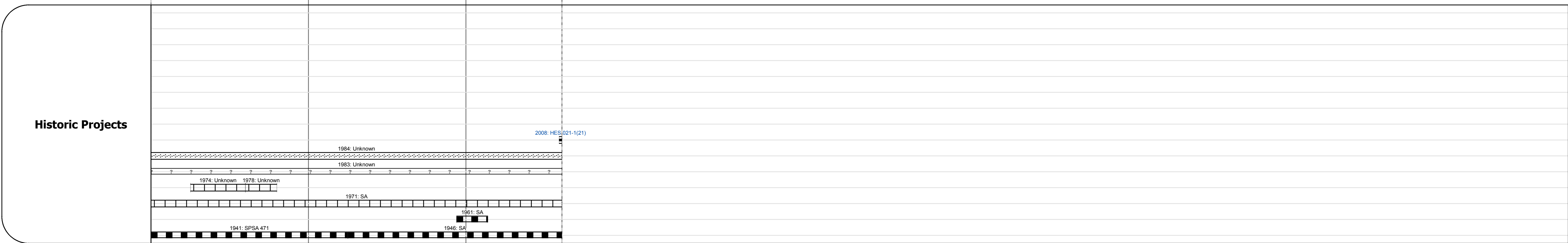


STRUCTURE DESCRIPTIONS	
Culvert 6:	
Culvert - 1948	
Structure No: 200208000604072	
Length: 20'	
Weight Limit: 0	
Facility Carried: TR 03 FAS 208	
Bridge Type: MULTI PLATE ARCH	
Features Intersected: LAPLATTE RIVER	
Maintenance/Ownership: Town	

Road Widths	Travellane	Roadway	Lane Count	Base	Subbase
	20	22	2		

Curves	10.4

Grades



Maintenance Garage

Speed Zone

Functional Class
5

National Highway System

Limited Access Highway

Traffic Counters
0362

Year	2014	2013	2012	2011	2010
2014	1800	2100			
2013	1800	2100			
2012	1900	2200			
2011	1900	2200			
2010	2000	2300			

Year	2014	2013	2012	2011	2010
2014					
2013					
2012					
2011					
2010					

Historic Projects Unknown, Retreatment, Resurface, Bituminous Mix, Skiny Mix, Bituminous Seal, Surface Treated Gravel, Plant Mix, Reclaimed Base and Bituminous Concrete, Concrete, Gravel	Functional Class 1- Interstate System, 2- Other Freeways and Expressways, 3- Principal Arterial, 4- Minor Arterial, 5- Major Collector, 6- Minor Collector	Curves Left (segres), Right, Grades: grade up, grade down	Road Widths (ft), Traffic Counters (counter ID)	AADT (count)	Crash Locations Fatal, Property Damage Only, Injury, Unknown Crash Type	Mileage by Functional Class By Sheet 0208 5 - Major collector 2.610	Mileage by Town By Sheet HINESBURG - S02080407 2.61 of 2.61	DISTRICT 5	TOWN HINESBURG	Date: 11/10/16	ROUTE Maj-0208 ETE mileage: 4.64 to 7.25
Speed Zones 25, 30, 35, 40, 45, 50, 55, 60, 65						Page Total Mileage: 2.610 mi	Page Total Mileage: 2.61 mi	1 of 1 TWN mileage: 0.0 to 2.61			