

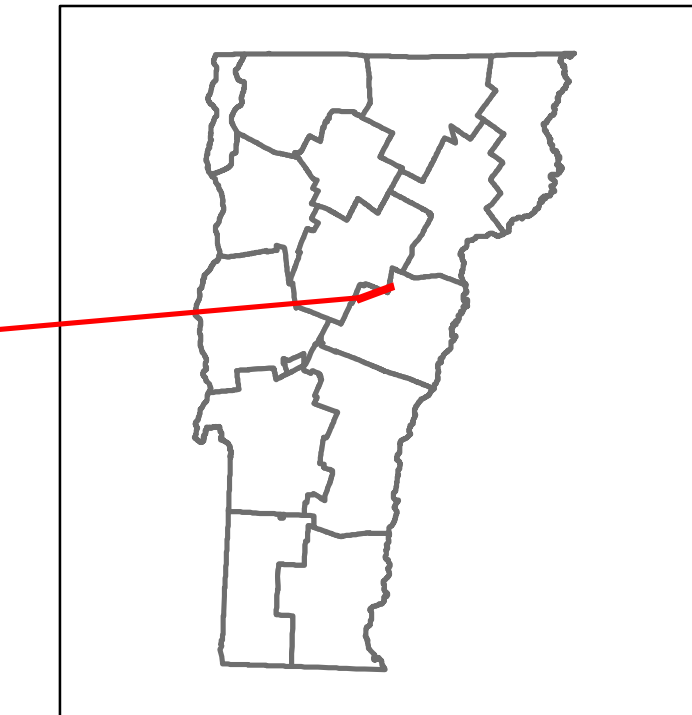


# Route Log and Progress Chart

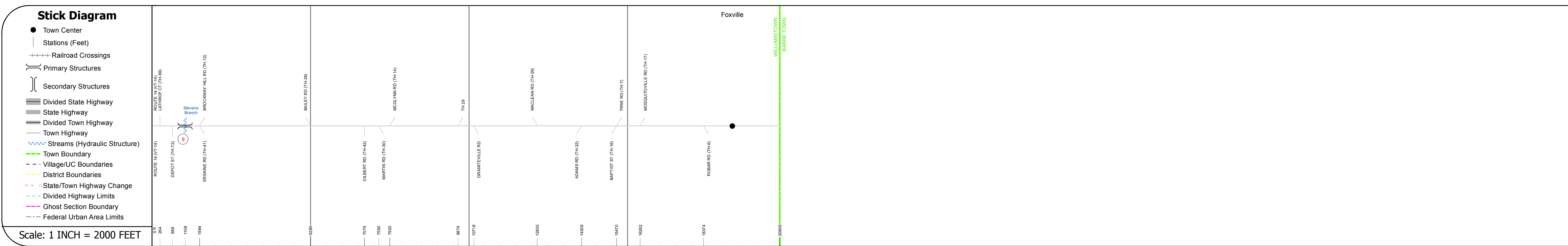
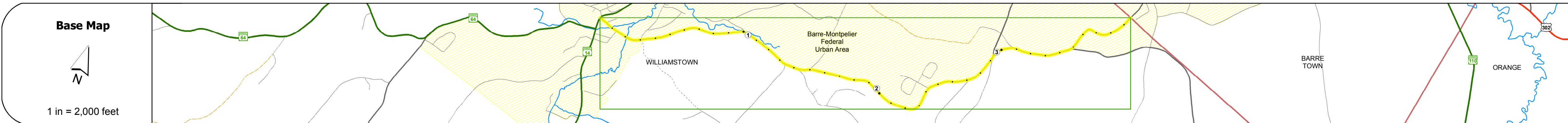
**DRAFT**

Please Note: Errors and Omissions May Exist.  
Contact the VTrans Mapping Section with questions or concerns.

DISTRICT	TOWN	ROUTE
4	WILLIAMSTOWN	Maj-0205



Maj-0205




STRUCTURE DESCRIPTIONS	
Culvert 8:	Culvert - 1977 Structure No. 200205000909172 Length: 24' Facility Carried: TR 01 FAS 205 Bridge Type: TWIN CELL RC BOX Features Intersected: STEVENS BRANCH Surface: Bituminous Maintenance/Ownership: Town

Road Widths	Travellane	Roadway	Lane Count	Base	Subbase
	30	30	2		

Curves	4	10

Grades



Maintenance Garage

Speed Zone

Functional Class
5

National Highway System

Limited Access Highway

Traffic Counters
N324

AA DT Counts	2014	2013	2012	2011	2010
	1100	1100	1200	1200	1200

Crash Locations	2014	2013	2012	2011	2010

Historic Projects	Functional Class	Curves	Road Widths	AA DT	Mileage by Functional Class By Sheet	Mileage by Town By Sheet	DISTRICT	TOWN	Date: 11/10/16	ROUTE	
<ul style="list-style-type: none"> <li>Unknown</li> <li>Bituminous Concrete</li> <li>Retreatment</li> <li>Resurface</li> <li>Bituminous Mix</li> <li>Skinny Mix</li> <li>Bituminous Seal</li> <li>Surface Treated Gravel</li> <li>Plant Mix</li> <li>Reclaimed Base and Bituminous Concrete</li> <li>Concrete</li> <li>Gravel</li> </ul>	<ul style="list-style-type: none"> <li>1 - Interstate System</li> <li>2 - Other Freeways and Expressways</li> <li>3 - Principal Arterial</li> <li>4 - Minor Arterial</li> <li>5 - Major Collector</li> <li>6 - Minor Collector</li> </ul>	<ul style="list-style-type: none"> <li>Left (segreg)</li> <li>Right</li> <li>grade up</li> <li>grade down</li> </ul>	<ul style="list-style-type: none"> <li>(ft)</li> <li>counter (ID)</li> </ul>	<ul style="list-style-type: none"> <li>count</li> <li>Fatal</li> <li>Injury</li> <li>Property Damage Only</li> <li>Unknown Crash Type</li> </ul>	0205 5 - Major collector 3.960	WILLIAMSTOWN - S02050917 3.96 of 3.96	4	WILLIAMSTOWN	1 of 1 TWN mileage: 0.0 to 3.96	Maj-0205 ETE mileage: 0.0 to 3.96	
Page Total Mileage: 3.960 mi						Page Total Mileage: 3.96 mi					

For More Information Contact - Vermont Agency of Transportation, Policy, Planning and Intermodal Development Division - Mapping Section, 1 National Life Drive, Montpelier, VT 05633-5001 Telephone: 802-828-2600.