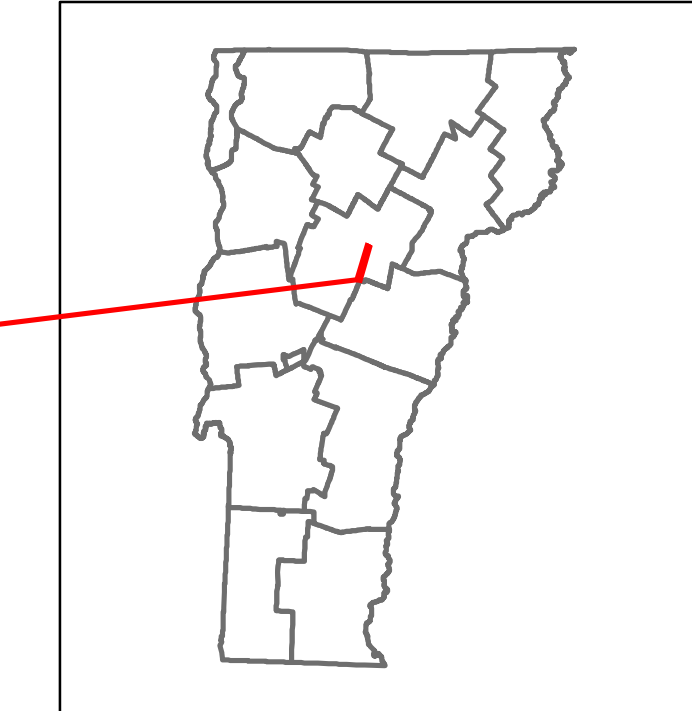

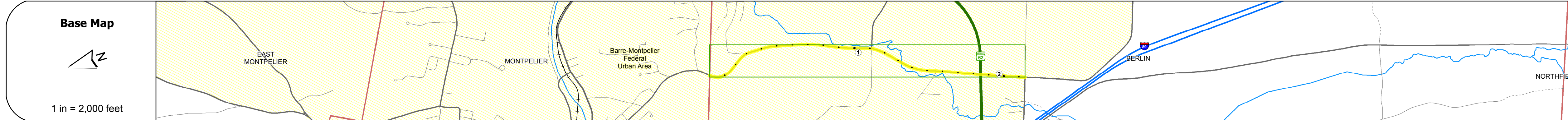


DISTRICT	TOWN	ROUTE
7	BERLIN	Maj-0201

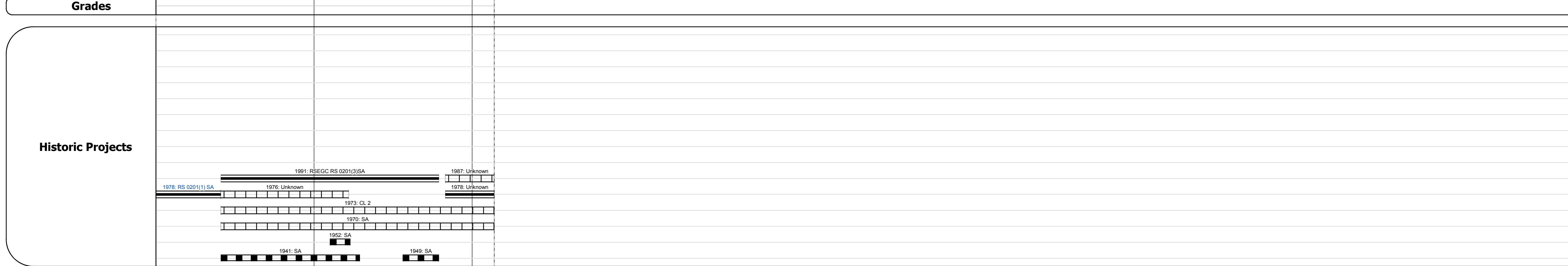


Maj-0201



Travellane	Roadway	Lane Count	Base	Subbase
22	34	2	3" Plant Mix Base Course	24" Gravel
20	24	2	3" Bit Conc.	

Curves	Grades
10, 10, 4, 1.5, 1.5, 3.7, 3	



Maintenance Garage	
Speed Zone	
Functional Class	5
National Highway System	
Limited Access Highway	

Traffic Counters	W342	W340	W339
2014	6300	2800	4900
2013	5900	2800	4900
2012	5600	2800	4900
2011	5200	2800	4900
2010	5400	2900	5200

Crash Locations	W342	W340	W339
2014			
2013			
2012			
2011			
2010			

STRUCTURE DESCRIPTIONS	

Historic Projects Unknown, Retreatment, Resurface, Bituminous Mix, Skiny Mix, Bituminous Seal, Bituminous Concrete, Surface Treated Gravel, Cold Plane and Bituminous Concrete, Reclaimed Base and Bituminous Concrete, Plant Mix	Functional Class 1- Interstate System, 2- Other Freeways and Expressways, 3- Principal Arterial, 4- Minor Arterial, 5- Major Collector, 6- Minor Collector	Curves Left (degrees), Right (degrees)	Road Widths (ft)	Traffic Counters (counter ID)	AADT (count)	Crash Locations Fatal, Injury, Property Damage Only, Unknown Crash Type	Mileage by Functional Class By Sheet 0201 5 - Major collector 2.140	Mileage by Town By Sheet BERLIN - S02011203 2.14 of 2.14	DISTRICT 7	TOWN BERLIN	Date: 11/10/16	ROUTE Maj-0201 ETE mileage: 0.0 to 2.14
Speed Zones 25, 30, 35, 40, 45, 50, 55, 60, 65						Page Total Mileage: 2.140 mi	Page Total Mileage: 2.14 mi					