

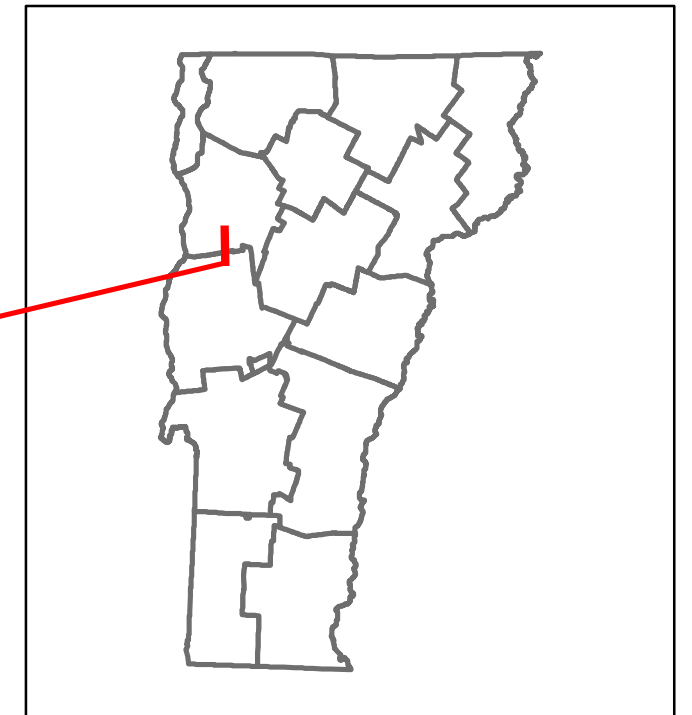


Route Log and Progress Chart

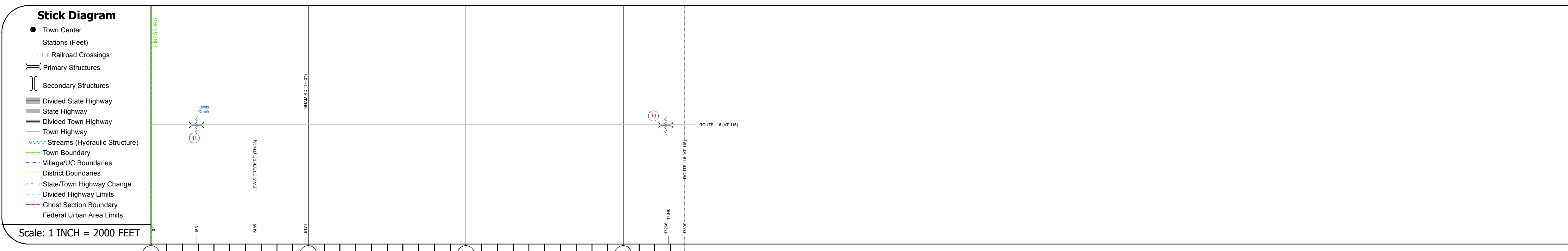
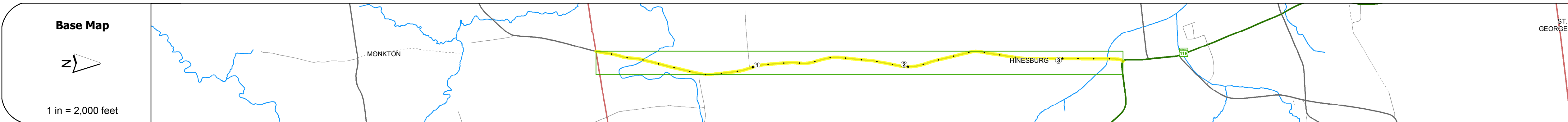
DRAFT

Please Note: Errors and Omissions May Exist.
Contact the VTrans Mapping Section with questions or concerns.

DISTRICT	TOWN	ROUTE
5	HINESBURG	Maj-0199



Maj-0199



STRUCTURE DESCRIPTIONS


Bridge 11:
Stringer/multi-beam or girder - 1940
Structure No: 200199001104072
Length: 84'
Width: 30.0'
Facility Carried: TR 04 FAS 199
Bridge Type: ROLLED BEAM
Features Intersected: LEWIS CREEK
Maintenance/Ownership: Town

Bridge 10:
Stringer/multi-beam or girder - 2011
Structure No: 200199001004072
Length: 62'
Width: 28.5'
Facility Carried: TR 04 FAS 199
Bridge Type: ROLLED BEAM
Features Intersected: LAPLATTE RIVER
Maintenance/Ownership: Town

Road Widths	Travellane	Roadway	Lane Count	Base	Subbase
	22	30	2	24" Gravel	

Curves	6
--------	---

Grades	
--------	--



Maintenance Garage	
--------------------	--

Speed Zone	
------------	--

Functional Class	5
------------------	---

National Highway System	
-------------------------	--

Limited Access Highway	
------------------------	--

Traffic Counters	0381
------------------	------

AADT Counts	2014: 4100
2013: 4000	
2012: 3900	
2011: 3800	
2010: 3900	

Crash Locations	2014: 2
2013: 2	
2012: 2	
2011: 2	
2010: 2	

Historic Projects Unknown, Retreatment, Resurface, Bituminous Mix, Skinny Mix, Bituminous Seal, Surface Treated Gravel, Plant Mix, Reclaimed Base and Bituminous Concrete	Functional Class 1- Interstate System, 2- Other Freeways and Expressways, 3- Principal Arterial, 4- Minor Arterial, 5- Major Collector, 6- Minor Collector	Curves Left (segreg), Right Grades grade up, grade down	Road Widths (ft) Traffic Counters (counter ID)	AADT (count)	Crash Locations Fatal, Injury, Property Damage Only, Unknown Crash Type	Mileage by Functional Class By Sheet 0199 5 - Major collector 3.390	Mileage by Town By Sheet HINESBURG - S01990407 3.39 of 3.39	DISTRICT 5	TOWN HINESBURG	Date: 11/10/16	ROUTE Maj-0199 ETE mileage: 10.77 to 14.16
Page Total Mileage: 3.390 mi						Page Total Mileage: 3.39 mi					

For More Information Contact - Vermont Agency of Transportation, Policy, Planning and Intermodal Development Division - Mapping Section, 1 National Life Drive, Montpelier, VT 05633-5001 Telephone: 802-828-2600.