

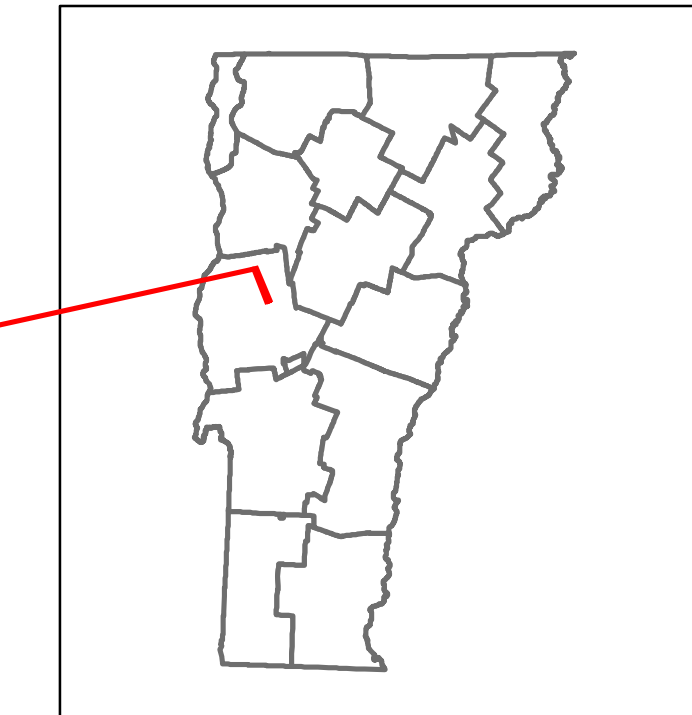


# Route Log and Progress Chart

**DRAFT**

Please Note: Errors and Omissions May Exist.  
Contact the VTrans Mapping Section with questions or concerns.

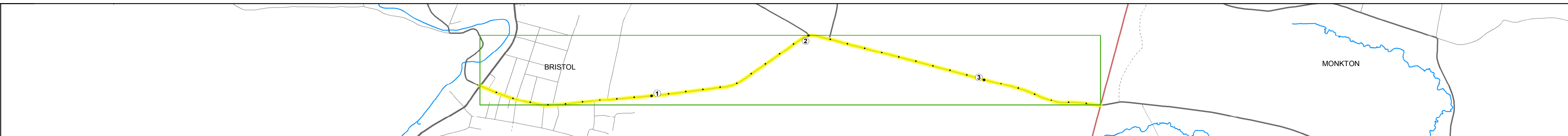
DISTRICT	TOWN	ROUTE
5	BRISTOL	Maj-0199



Maj-0199

**Base Map**

1 in = 2,000 feet



**Stick Diagram**


- Town Center
- Stations (Feet)
- Railroad Crossings
- Primary Structures
- Secondary Structures
- Divided State Highway
- State Highway
- Divided Town Highway
- Town Highway
- Streams (Hydraulic Structure)
- Town Boundary
- Village/UC Boundaries
- District Boundaries
- State/Town Highway Change
- Divided Highway Limits
- Ghost Section Boundary
- Federal Urban Area Limits

Scale: 1 INCH = 2000 FEET




## STRUCTURE DESCRIPTIONS


### Road Widths



### Curves




### Grades




### Historic Projects




### Maintenance Garage




### Speed Zone




### Functional Class




### National Highway System



### Limited Access Highway




### Traffic Counters



### AADT Counts



### Crash Locations



<b>Historic Projects</b> Unknown, Retreatment, Resurface, Bituminous Mix, Skiny Mix, Bituminous Seal, Surface Treated Gravel, Cold Plane and Bituminous Concrete, Reclaimed Base and Bituminous Concrete, Plant Mix	<b>Functional Class</b> 1- Interstate System, 2- Other Freeways and Expressways, 3- Principal Arterial, 4- Minor Arterial, 5- Major Collector, 6- Minor Collector	<b>Curves</b> Left (degrees), Right (degrees)	<b>Road Widths</b> (ft)	<b>AADT</b> (count)	<b>Mileage by Functional Class By Sheet</b> 0199 5 - Major collector 3.680	<b>Mileage by Town By Sheet</b> BRISTOL - S01990103 3.68 of 3.68	<b>DISTRICT</b> 5	<b>TOWN</b> BRISTOL	<b>Date:</b> 11/10/16	<b>ROUTE</b> Maj-0199
					<b>Page Total Mileage: 3.680 mi</b>					