

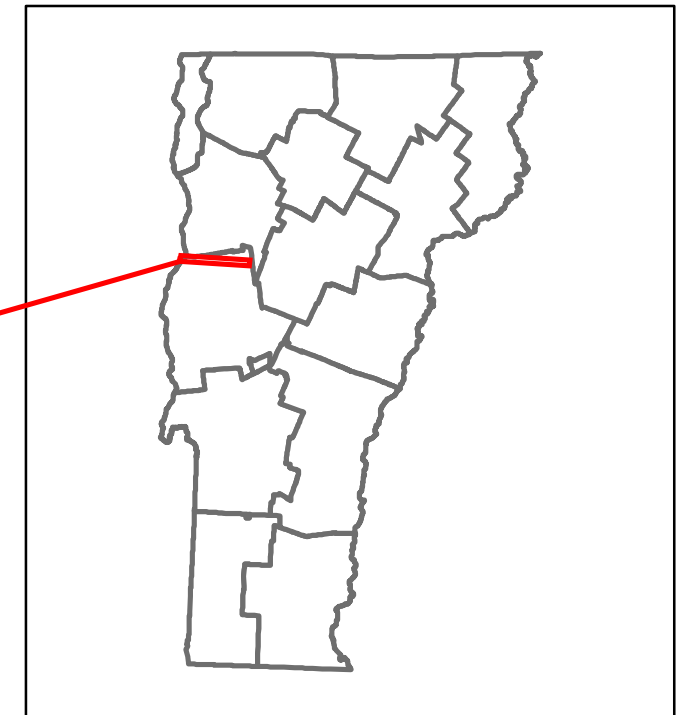


Route Log and Progress Chart


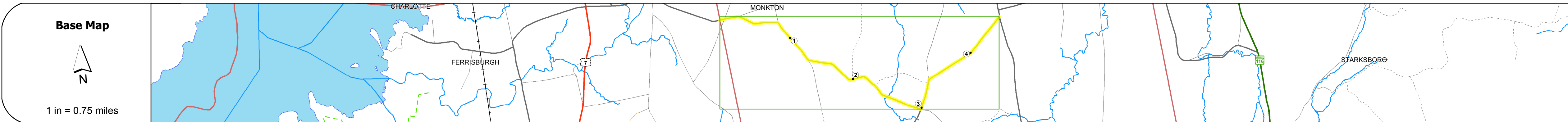
DRAFT

Please Note: Errors and Omissions May Exist.
Contact the VTrans Mapping Section with questions or concerns.

DISTRICT	TOWN	ROUTE
5	MONKTON	Maj-0198



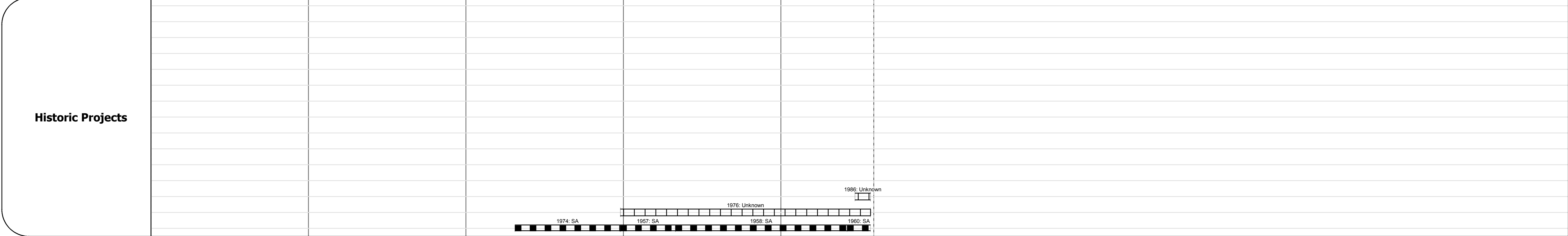
Maj-0198



Travellane	Roadway	Lane Count	Base	Subbase
22	22	2		

Curves

Grades



Maintenance Garage

Speed Zone

Functional Class
5

National Highway System

Limited Access Highway

Traffic Counters	
AS24	AS27

AAADT Counts		
2014	600	1900
2013	600	1900
2012	600	1900
2011	600	1900
2010	630	2100

Crash Locations					
2014					
2013					
2012					
2011					
2010					

STRUCTURE DESCRIPTIONS

Historic Projects Unknown, Retreatment, Resurface, Bituminous Mix, Skiny Mix, Bituminous Seal, Bituminous Concrete, Surface Treated Gravel, Plant Mix, Reclaimed Base and Bituminous Concrete	Functional Class 1- Interstate System, 2- Other Freeways and Expressways, 3- Principal Arterial, 4- Minor Arterial, 5- Major Collector, 6- Minor Collector	Curves Left (degrees), Right Grades grade up, grade down	Road Widths (ft) Traffic Counters (counter ID)	AAADT (count)	Mileage by Functional Class By Sheet 0198 5 - Major collector 4.590	Mileage by Town By Sheet MONKTON - S01980112 4.59 of 4.59	DISTRICT 5	TOWN MONKTON	Date: 11/10/16 Page: 1 of 1 ETE mileage: 0.0 to 4.59	ROUTE Maj-0198 ETE mileage: 1.72 to 6.31
Page Total Mileage: 4.590 mi					Page Total Mileage: 4.59 mi					

For More Information Contact - Vermont Agency of Transportation, Policy, Planning and Intermodal Development Division - Mapping Section, 1 National Life Drive, Montpelier, VT 05633-5001 Telephone: 802-828-2600.