

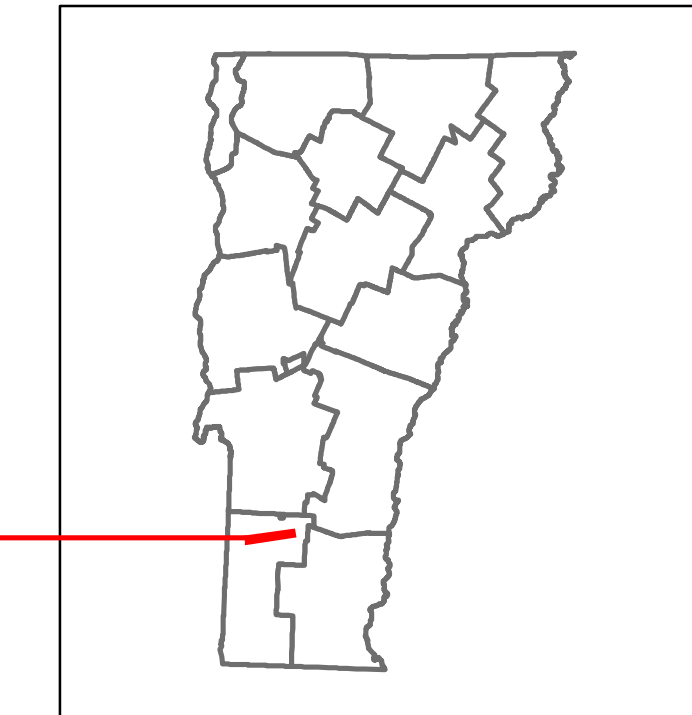


Route Log and Progress Chart


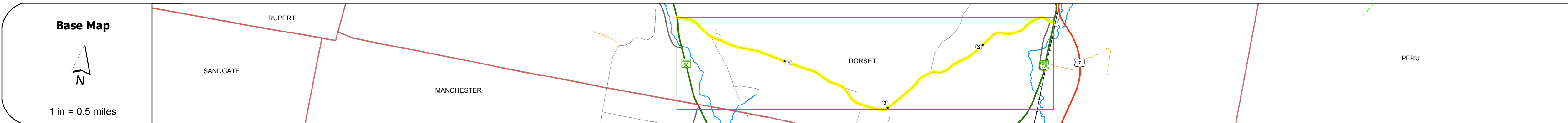
DRAFT

Please Note: Errors and Omissions May Exist.
Contact the VTrans Mapping Section with questions or concerns.

DISTRICT	TOWN	ROUTE
1	DORSET	Maj-0194



Maj-0194



0	1	2	3										
Road Widths													
Travellane		20											
Roadway		20											
Lane Count		2											
Base													
Subbase													
Curves													
Grades													
Historic Projects													
Maintenance Garage													
Speed Zone													
Functional Class													
National Highway System													
Limited Access Highway													
Traffic Counters													
<table border="1"> <tr> <td>2014</td> <td>890</td> </tr> <tr> <td>2013</td> <td>890</td> </tr> <tr> <td>2012</td> <td>890</td> </tr> <tr> <td>2011</td> <td>890</td> </tr> <tr> <td>2010</td> <td>900</td> </tr> </table>				2014	890	2013	890	2012	890	2011	890	2010	900
2014	890												
2013	890												
2012	890												
2011	890												
2010	900												
Crash Locations													
<table border="1"> <tr> <td>2014</td> <td></td> </tr> <tr> <td>2013</td> <td></td> </tr> <tr> <td>2012</td> <td></td> </tr> <tr> <td>2011</td> <td></td> </tr> <tr> <td>2010</td> <td></td> </tr> </table>				2014		2013		2012		2011		2010	
2014													
2013													
2012													
2011													
2010													

STRUCTURE DESCRIPTIONS	

Historic Projects Unknown, Retreatment, Resurface, Bituminous Mix, Skinny Mix, Bituminous Seal, Bituminous Concrete, Cold Plane and Plant Mix, Reclaimed Base and Bituminous Concrete, Surface Treated Gravel, Concrete, Gravel	Functional Class 1- Interstate System, 2- Other Freeways and Expressways, 3- Principal Arterial, 4- Minor Arterial, 5- Major Collector, 6- Minor Collector	Curves Left, Right, grade up, grade down	Road Widths (ft)	Traffic Counters (counter ID)	Crash Locations Fatal, Property Damage Only, Injury, Unknown Crash Type	Mileage by Functional Class By Sheet 0194 5 - Major collector 3.700	Mileage by Town By Sheet DORSET - S01940203 3.7 of 3.7	DISTRICT 1	TOWN DORSET	Date: 11/10/16	ROUTE Maj-0194
						Page Total Mileage: 3.700 mi		Page Total Mileage: 3.7 mi		1 of 1 TWN mileage: 0.0 to 3.7	ETE mileage: 0.0 to 3.7