

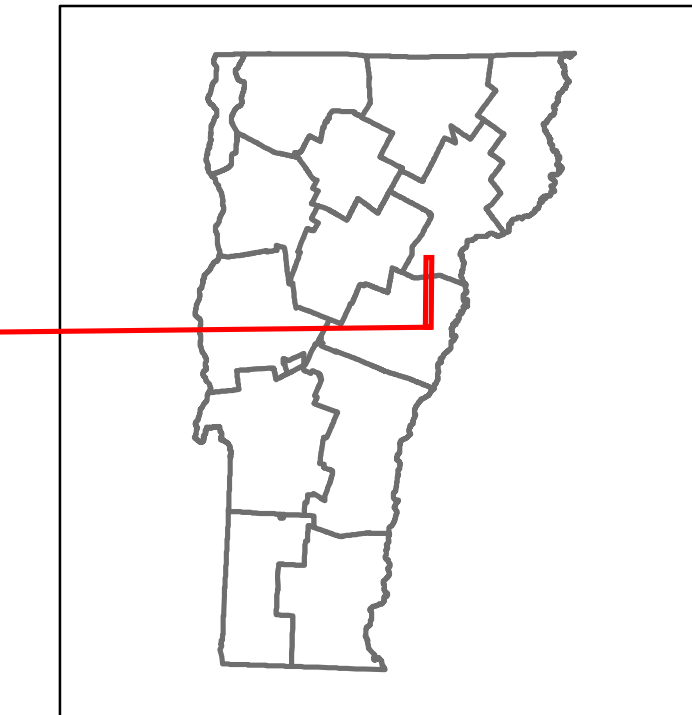


# Route Log and Progress Chart

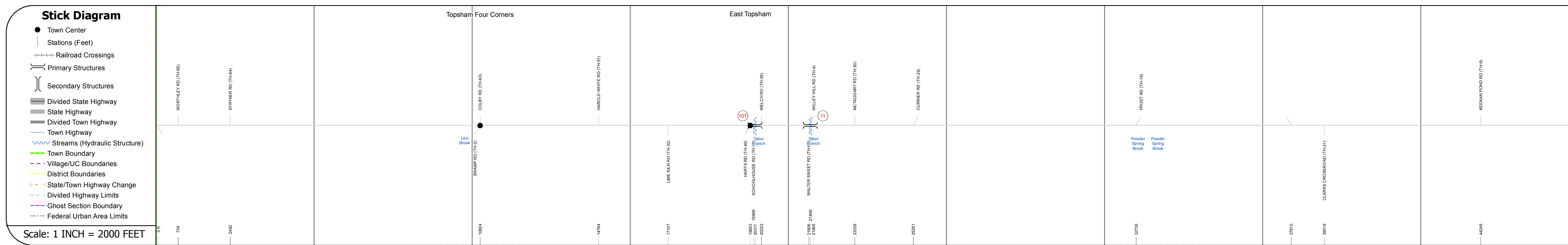
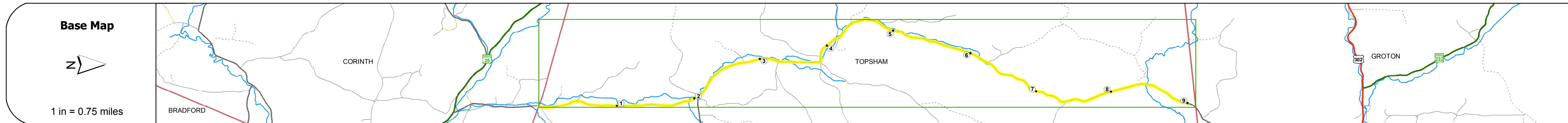
**DRAFT**

Please Note: Errors and Omissions May Exist.  
Contact the VTrans Mapping Section with questions or concerns.

DISTRICT	TOWN	ROUTE
7	TOPSHAM	Maj-0193



Maj-0193



### STRUCTURE DESCRIPTIONS

Bridge 10T:  
Slab - 1999  
Structure No. 200193010T09122  
Length: 31'  
Width: 25.3'  
Facility Carried: TR 01 FAS 193  
Bridge Type: CONCRETE SLAB  
Features Intersected: TABOR BROOK  
Surface: Bituminous  
Maintenance/Ownership: Town

Bridge 11:  
Tee Beam - 1940  
Structure No. 200193001109122  
Length: 28'  
Width: 19.8'  
Facility Carried: TR 01 FAS 193  
Bridge Type: CONCRETE T-BEAM  
Features Intersected: TABOR BROOK  
Surface: Bituminous  
Maintenance/Ownership: Town

	0	1	2	3	4	5	6	7	8	9																																																																									
<b>Road Widths</b>	<table border="1"> <tr> <td>Travellane</td> <td></td><td></td><td></td><td></td><td></td><td></td><td></td><td></td><td></td><td></td><td></td> </tr> <tr> <td>Roadway</td> <td></td><td></td><td></td><td></td><td></td><td></td><td></td><td></td><td></td><td></td><td></td> </tr> <tr> <td>Lane Count</td> <td></td><td></td><td></td><td></td><td></td><td></td><td></td><td></td><td></td><td></td><td></td> </tr> <tr> <td>Base</td> <td></td><td></td><td></td><td></td><td></td><td></td><td></td><td></td><td></td><td></td><td></td> </tr> <tr> <td>Subbase</td> <td></td><td></td><td></td><td></td><td></td><td></td><td></td><td></td><td></td><td></td><td></td> </tr> </table>											Travellane												Roadway												Lane Count												Base												Subbase																							
Travellane																																																																																			
Roadway																																																																																			
Lane Count																																																																																			
Base																																																																																			
Subbase																																																																																			
<b>Curves</b>	<table border="1"> <tr> <td>Radius (ft)</td> <td></td><td></td><td></td><td></td><td>19.9</td><td></td><td></td><td></td><td></td><td></td><td></td> </tr> </table>											Radius (ft)					19.9																																																																		
Radius (ft)					19.9																																																																														
<b>Grades</b>	<table border="1"> <tr> <td>Grade (%)</td> <td></td><td></td><td></td><td></td><td></td><td></td><td></td><td></td><td></td><td></td><td></td> </tr> </table>											Grade (%)																																																																							
Grade (%)																																																																																			
<b>Historic Projects</b>																																																																																			
<b>Maintenance Garage</b>																																																																																			
<b>Speed Zone</b>																																																																																			
<b>Functional Class</b>	5																																																																																		
<b>National Highway System</b>																																																																																			
<b>Limited Access Highway</b>																																																																																			
<b>Traffic Counters</b>	<table border="1"> <tr> <td>Counter ID</td> <td></td><td></td><td></td><td></td><td></td><td></td><td></td><td></td><td></td><td></td><td></td> </tr> </table>											Counter ID																																																																							
Counter ID																																																																																			
<b>AADT Counts</b>	<table border="1"> <tr> <td>Year</td> <td></td><td>1400</td><td></td><td></td><td>560</td><td></td><td></td><td></td><td></td><td>210</td><td></td> </tr> <tr> <td>2014</td> <td></td><td>1400</td><td></td><td></td><td>560</td><td></td><td></td><td></td><td></td><td>210</td><td></td> </tr> <tr> <td>2013</td> <td></td><td>1300</td><td></td><td></td><td>560</td><td></td><td></td><td></td><td></td><td>210</td><td></td> </tr> <tr> <td>2012</td> <td></td><td>1300</td><td></td><td></td><td>560</td><td></td><td></td><td></td><td></td><td>210</td><td></td> </tr> <tr> <td>2011</td> <td></td><td>1300</td><td></td><td></td><td>560</td><td></td><td></td><td></td><td></td><td>200</td><td></td> </tr> <tr> <td>2010</td> <td></td><td>1300</td><td></td><td></td><td>560</td><td></td><td></td><td></td><td></td><td></td><td></td> </tr> </table>											Year		1400			560					210		2014		1400			560					210		2013		1300			560					210		2012		1300			560					210		2011		1300			560					200		2010		1300			560						
Year		1400			560					210																																																																									
2014		1400			560					210																																																																									
2013		1300			560					210																																																																									
2012		1300			560					210																																																																									
2011		1300			560					200																																																																									
2010		1300			560																																																																														
<b>Crash Locations</b>	<table border="1"> <tr> <td>Year</td> <td></td><td></td><td></td><td></td><td></td><td></td><td></td><td></td><td></td><td></td><td></td> </tr> <tr> <td>2014</td> <td></td><td></td><td></td><td></td><td></td><td></td><td></td><td></td><td></td><td></td><td></td> </tr> <tr> <td>2013</td> <td></td><td></td><td></td><td></td><td></td><td></td><td></td><td></td><td></td><td></td><td></td> </tr> <tr> <td>2012</td> <td></td><td></td><td></td><td></td><td></td><td></td><td></td><td></td><td></td><td></td><td></td> </tr> <tr> <td>2011</td> <td></td><td></td><td></td><td></td><td></td><td></td><td></td><td></td><td></td><td></td><td></td> </tr> <tr> <td>2010</td> <td></td><td></td><td></td><td></td><td></td><td></td><td></td><td></td><td></td><td></td><td></td> </tr> </table>											Year												2014												2013												2012												2011												2010											
Year																																																																																			
2014																																																																																			
2013																																																																																			
2012																																																																																			
2011																																																																																			
2010																																																																																			

<b>Historic Projects</b> <ul style="list-style-type: none"> <li>Unknown</li> <li>Bituminous Concrete</li> <li>Retreatment</li> <li>Resurface</li> <li>Bituminous Mix</li> <li>Skinny Mix</li> <li>Bituminous Seal</li> </ul>	<b>Functional Class</b> <ul style="list-style-type: none"> <li>1 - Interstate System</li> <li>2 - Other Freeways and Expressways</li> <li>3 - Principal Arterial</li> <li>4 - Minor Arterial</li> <li>5 - Major Collector</li> <li>6 - Minor Collector</li> </ul>	<b>Curves</b> <ul style="list-style-type: none"> <li>Left (degrees)</li> <li>Right</li> </ul>	<b>Road Widths</b> (ft)	<b>Traffic Counters</b> (counter ID)	<b>Crash Locations</b> <ul style="list-style-type: none"> <li>Fatal</li> <li>Injury</li> <li>Property Damage Only</li> <li>Unknown Crash Type</li> </ul>	<b>Mileage by Functional Class By Sheet</b> 0193 5 - Major collector 9.000	<b>Mileage by Town By Sheet</b> TOPSHAM - S01930912 9.0 of 9.11	<b>DISTRICT</b> 7	<b>TOWN</b> TOPSHAM	<b>Date:</b> 11/10/16	<b>ROUTE</b> Maj-0193 ETE mileage: 1.1 to 10.1
<b>Speed Zones</b> 25 30 35 40 45 50 55 60 65						<b>Page Total Mileage: 9.000 mi</b>		<b>Page Total Mileage: 9.0 mi</b>			