

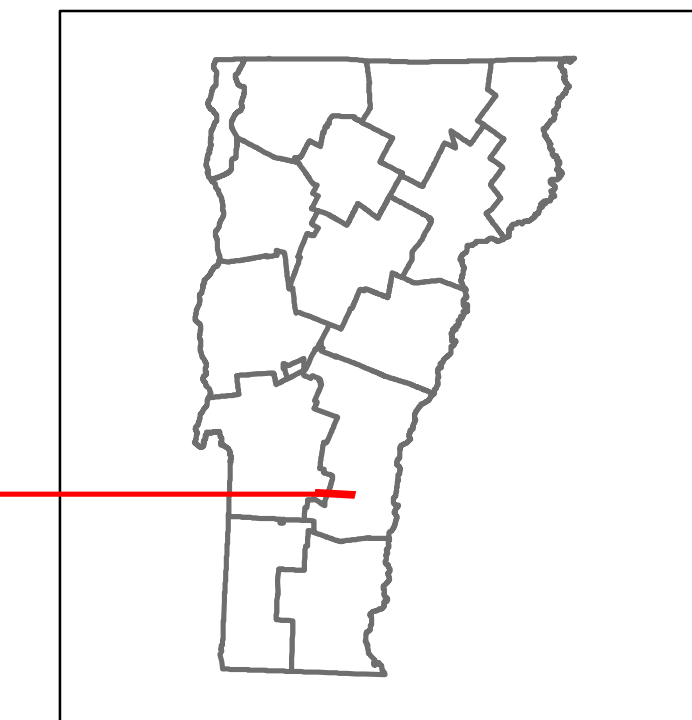


# Route Log and Progress Chart

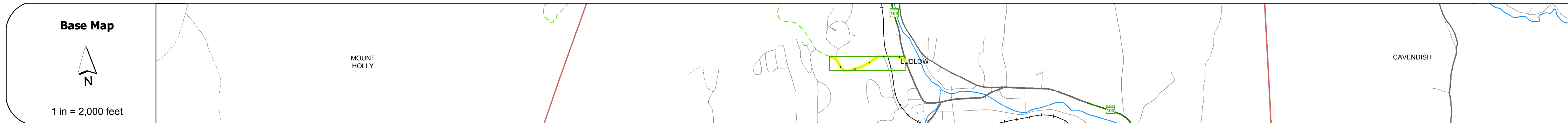
**DRAFT**

Please Note: Errors and Omissions May Exist.  
Contact the VTrans Mapping Section with questions or concerns.


DISTRICT	TOWN	ROUTE
3	LUDLOW	Maj-0189



Maj-0189



STRUCTURE DESCRIPTIONS	
Bridge 58:	Stringer/multi-beam or girder - 1965
	Structure No: 200189005814102
	Length: 98'
	Height: 0.0'
	Facility Carried: RAILROAD
	Bridge Type: 3 SP ROLLED BEAM
	Features Intersected: GRN MT RR OVER FAS189TH3



<b>Curves</b>	
---------------	--

<b>Grades</b>	
---------------	--

<b>Historic Projects</b>	
--------------------------	--

<b>Maintenance Garage</b>	
---------------------------	--

<b>Speed Zone</b>	
-------------------	--

<b>Functional Class</b>	5
-------------------------	---

<b>National Highway System</b>	
--------------------------------	--

<b>Limited Access Highway</b>	
-------------------------------	--

<b>Traffic Counters</b>	Y209
-------------------------	------

<b>AADT Counts</b>	2014: 2000
	2013: 2000
	2012: 2000
	2011: 2000
	2010: 2100

<b>Crash Locations</b>	2014: 1
	2013: 1
	2012: 1
	2011: 1
	2010: 1

<b>Historic Projects</b> Unknown, Retreatment, Resurface, Bituminous Mix, Skinny Mix, Bituminous Seal, Surface Treated Gravel, Plant Mix, Reclaimed Base and Bituminous Concrete, Concrete, Gravel	<b>Functional Class</b> 1- Interstate System, 2- Other Freeways and Expressways, 3- Principal Arterial, 4- Minor Arterial, 5- Major Collector, 6- Minor Collector	<b>Curves</b> Left (segres), Right, Grades: grade up, grade down	<b>Road Widths</b> Traffic Counters (counter ID)	<b>AADT</b> Crash Locations: Fatal, Property Damage Only, Injury, Unknown Crash Type	<b>Mileage by Functional Class By Sheet</b> 0189 5 - Major collector 0.540	<b>Mileage by Town By Sheet</b> LUDLOW - S01891410 0.54 of 0.54	<b>DISTRICT</b> 3	<b>TOWN</b> LUDLOW	<b>Date:</b> 11/10/16	<b>ROUTE</b> Maj-0189
					<b>Page Total Mileage: 0.540 mi</b>					