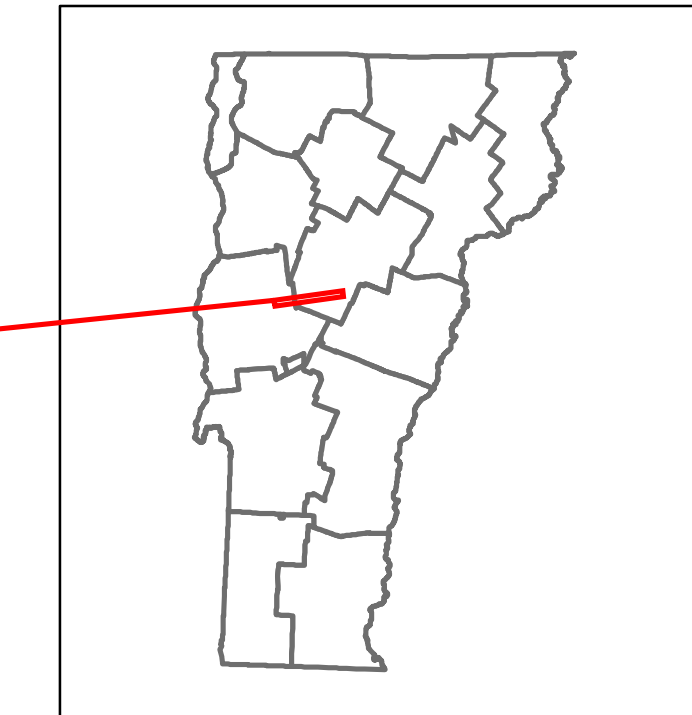
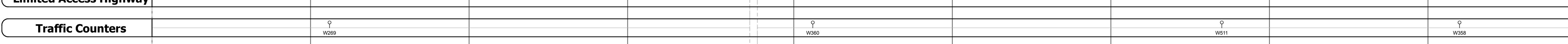





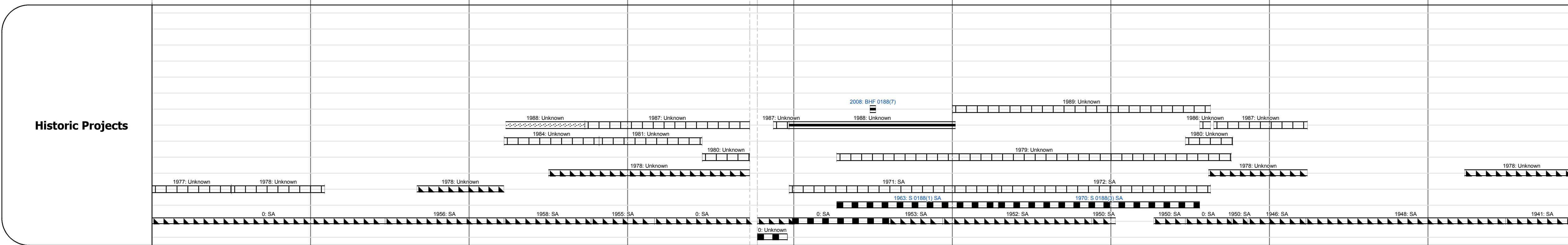
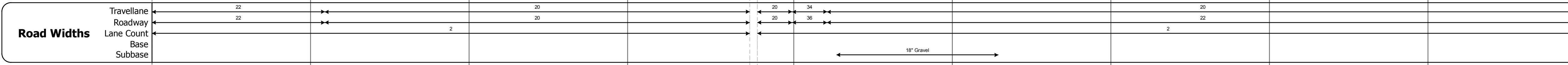
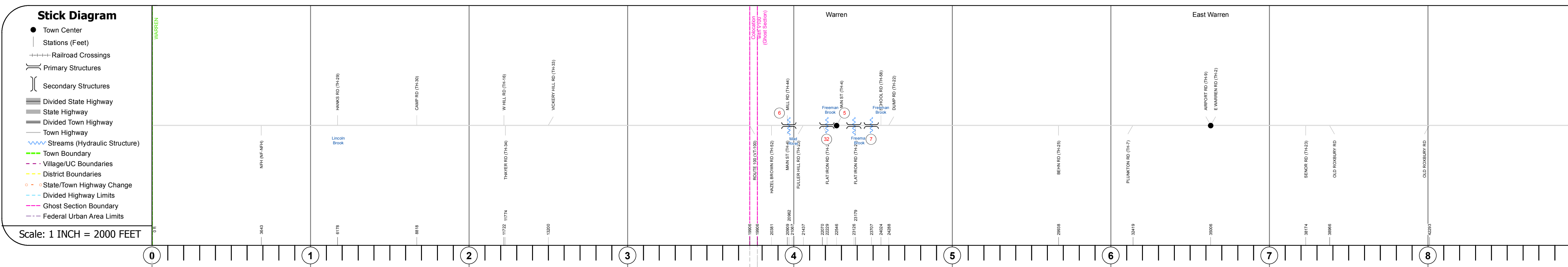
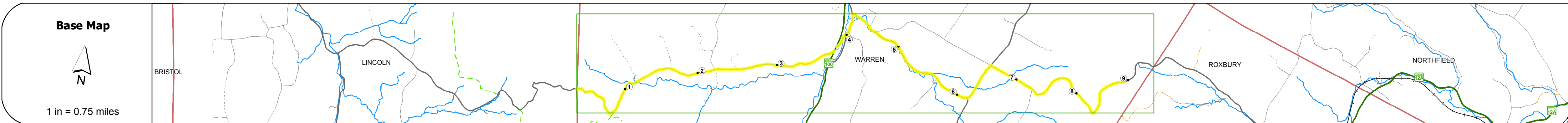


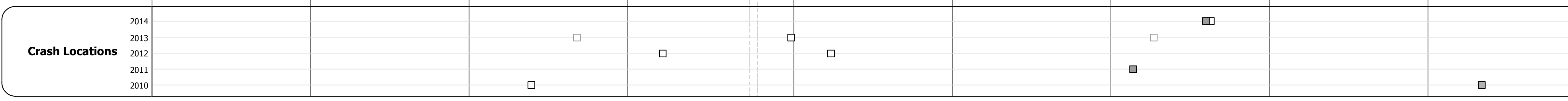
DISTRICT	TOWN	ROUTE
5	WARREN	Maj-0188



Maj-0188



Year	Station 1	Station 2	Station 3	Station 4	Station 5	Station 6	Station 7
2014	310	510	500	710	890		760
2013	300	510	520	740	920		730
2012	280	510	550	770	950		690
2011	270	510	570	800	980		660
2010	270	510	590	810	990		660



STRUCTURE DESCRIPTIONS

Bridge 6:
Truss - thru - 1879
Structure No. 200188000612172
Length: 58'
Height: 10.0'
Width: 13.4'
Weight Limit: 0
Facility Carried: TR 03 FAS 188
Bridge Type: QUEEN POST GOV. BR.
Features Intersected: MAD RIVER
1
Covered: MAD RIVER
Surface: Timber
Maintenance/Ownership: Town

Bridge 32:
Tee Beam - 1936
Structure No. 200188003212172
Length: 33'
Width: 25.5'
Facility Carried: TR 04 FAS 188
Bridge Type: CONCRETE T-BEAM
Features Intersected: FREEMANS BROOK
Surface: Bituminous
Maintenance/Ownership: Town

Bridge 5:
Slab - 1963
Structure No. 200188000512172
Length: 25'
Width: 31.3'
Facility Carried: TR 01 FAS 188
Bridge Type: CONCRETE SLAB
Features Intersected: FREEMANS BROOK
Surface: Bituminous
Maintenance/Ownership: Town

Bridge 7:
Stringer/multi-beam or girder - 1947
Structure No. 200188000712172
Length: 64'
Width: 23.7'
Facility Carried: TR 01 FAS 188
Bridge Type: STEEL BEAM
Features Intersected: FREEMANS BROOK
Surface: Bituminous
Maintenance/Ownership: Town

Historic Projects <ul style="list-style-type: none"> Unknown Bituminous Concrete Retreatment Resurface Bituminous Mix Skinny Mix Bituminous Seal 	Functional Class <ul style="list-style-type: none"> 1 - Interstate System 2 - Other Freeways and Expressways 3 - Principal Arterial 4 - Minor Arterial 5 - Major Collector 6 - Minor Collector 	Curves <ul style="list-style-type: none"> Left Right 	Road Widths (ft) Traffic Counters (counter ID)	AAADT (count)	Crash Locations <ul style="list-style-type: none"> Fatal Injury Property Damage Only Unknown Crash Type 	Mileage by Functional Class By Sheet 0188 5 - Major collector 8.952	Mileage by Town By Sheet WARREN - S01881217 GHOST SECTION - (VT-100, MM 3.447 to 3.495) 8.952 of 9.48	DISTRICT 5	TOWN WARREN	Date: 11/10/16	ROUTE Maj-0188 ETE mileage: 8.37 to 17.322
Speed Zones 25 30 35 40 45 50 55 60 65						Page Total Mileage: 8.952 mi		Page Total Mileage: 8.952 mi		1 of 2 TWN mileage: 0.0 to 8.952	