

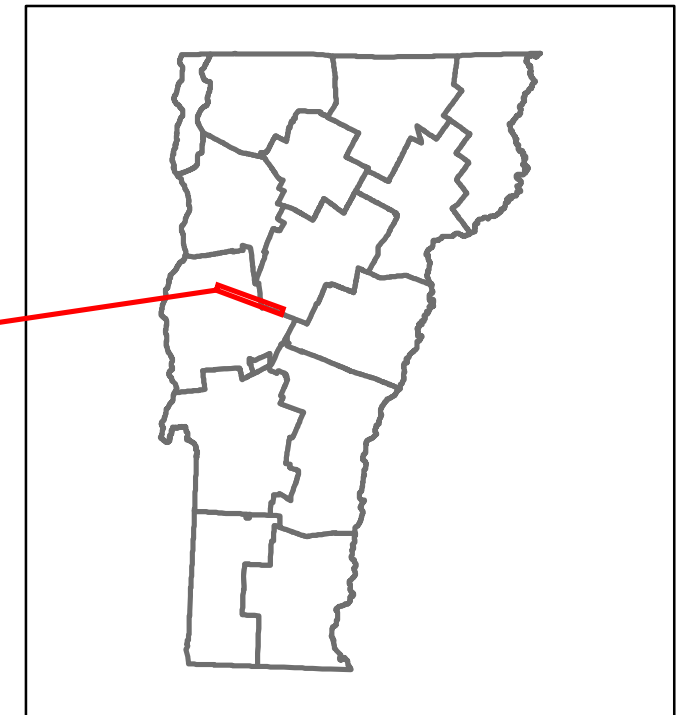


# Route Log and Progress Chart

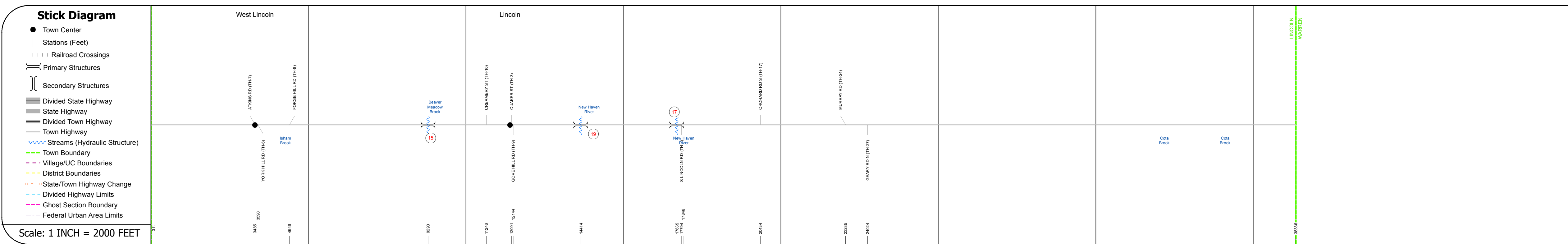
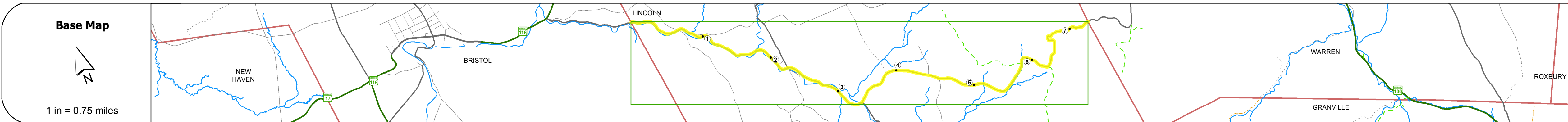
**DRAFT**

Please Note: Errors and Omissions May Exist.  
Contact the VTrans Mapping Section with questions or concerns.

DISTRICT	TOWN	ROUTE
5	LINCOLN	Maj-0188



Maj-0188



## STRUCTURE DESCRIPTIONS

**Bridge 15:**  
Stringer/multi-beam or girder - 1940  
Structure No. 200188001501102  
Length: 64'  
Width: 21.5'  
Facility Carried: TR 01 FAS 188  
Bridge Type: STEEL BEAM  
Features Intersected: BEAVER MEADOW BROOK  
Surface: Bituminous  
Maintenance/Ownership: Town

**Bridge 16:**  
Box beam or girders - multiple - 2015  
Structure No. 200188001901102  
Length: 128'  
Width: 29.0'  
Facility Carried: TR 01 FAS 188  
Bridge Type: PRESTRESSED BOX BEAM  
Features Intersected: NEW HAVEN RIVER  
Maintenance/Ownership: Town

**Bridge 17:**  
Box beam or girders - multiple - 1929  
Structure No. 200188001701102  
Length: 74'  
Width: 22.0'  
Facility Carried: TR 01 FAS 188  
Bridge Type: PRESTRESSED BOX BM  
Features Intersected: NEW HAVEN RIVER  
Surface: Bituminous  
Maintenance/Ownership: Town

<b>Road Widths</b>	Travellane	24	24	20	24	20	20
Roadway							
Lane Count							
Base							
Subbase							
<b>Curves</b>							
<b>Grades</b>							
<b>Historic Projects</b>							
<b>Maintenance Garage</b>							
<b>Speed Zone</b>							
<b>Functional Class</b>	5						
<b>National Highway System</b>							
<b>Limited Access Highway</b>							
<b>Traffic Counters</b>	A334	A337		A335			
<b>AADT Counts</b>	2014	1900	1200	1200	310		
	2013	1900	1200	1200	290		
	2012	2000	1300	1300	270		
	2011	2000	1300	1300	250		
	2010	2000	1300	1300	250		
<b>Crash Locations</b>	2014						
	2013						
	2012						
	2011						
	2010						

<b>Historic Projects</b> Unknown, Retreatment, Resurface, Bituminous Mix, Skinny Mix, Bituminous Seal Bituminous Concrete, Surface Treated Gravel, Cold Plane and Bituminous Concrete, Reclaimed Base and Bituminous Concrete, Concrete, Gravel	<b>Functional Class</b> 1- Interstate System, 2- Other Freeways and Expressways, 3- Principal Arterial, 4- Minor Arterial, 5- Major Collector, 6- Minor Collector	<b>Curves</b> Left, Right <b>Grades</b> grade up, grade down	<b>Road Widths</b> (ft) <b>Traffic Counters</b> (counter ID)	<b>AADT</b> (count) <b>Crash Locations</b> Fatal, Injury, Property Damage Only, Unknown Crash Type	<b>Mileage by Functional Class By Sheet</b> 0188 5 - Major collector 7.270 <b>Page Total Mileage: 7.270 mi</b>	<b>Mileage by Town By Sheet</b> LINCOLN - S01880110 7.27 of 7.27 <b>Page Total Mileage: 7.27 mi</b>	<b>DISTRICT</b> 5	<b>TOWN</b> LINCOLN	<b>Date:</b> 11/10/16 <b>1 of 1</b> <b>TWN mileage:</b> 0.0 to 7.27 <b>ETE mileage:</b> 1.1 to 8.37	<b>ROUTE</b> Maj-0188
---	--	---	---	---	--	---	----------------------	------------------------	--	--------------------------

For More Information Contact - Vermont Agency of Transportation, Policy, Planning and Intermodal Development Division - Mapping Section, 1 National Life Drive, Montpelier, VT 05633-5001 Telephone: 802-828-2600.