

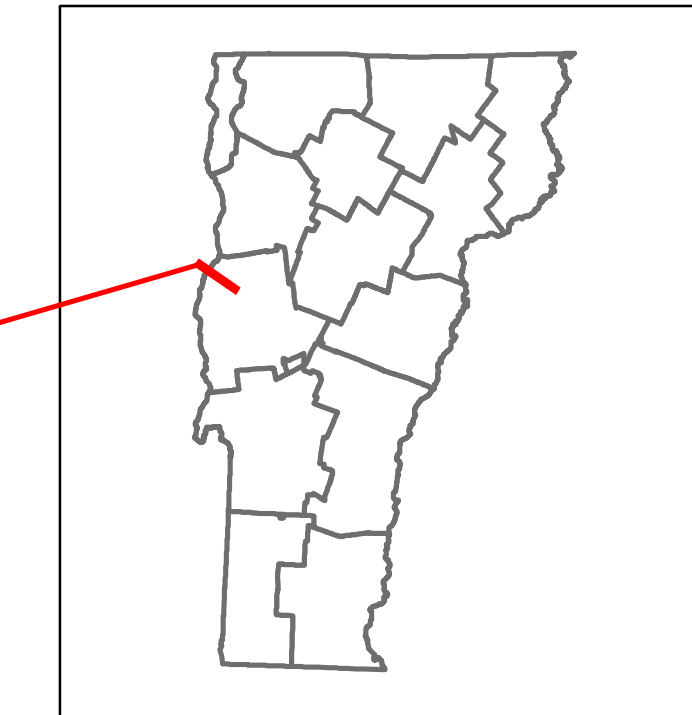


Route Log and Progress Chart

DRAFT

Please Note: Errors and Omissions May Exist.
Contact the VTrans Mapping Section with questions or concerns.

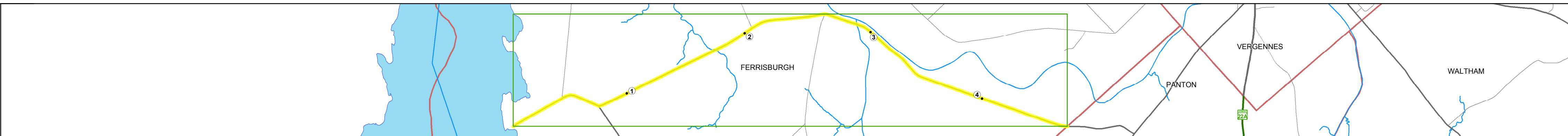
DISTRICT	TOWN	ROUTE
5	FERRISBURGH	Maj-0186



Maj-0186

Base Map


1 in = 0.5 miles



Stick Diagram

- Town Center
- Stations (Feet)
- Railroad Crossings
- Primary Structures
- Secondary Structures
- Divided State Highway
- State Highway
- Divided Town Highway
- Town Highway
- Streams (Hydraulic Structure)
- Town Boundary
- Village/UC Boundaries
- District Boundaries
- State/Town Highway Change
- Divided Highway Limits
- Ghost Section Boundary
- Federal Urban Area Limits

Scale: 1 INCH = 2000 FEET



STRUCTURE DESCRIPTIONS

Bridge 10:
Stringer/multi-beam or girder - 1948
Structure No: 200186001001052
Length: 89'
Width: 24.0'
Facility Carried: TR 03 FAS 186
Bridge Type: STEEL BEAM
Features Intersected: DEAD CREEK
Surface: Bituminous
Maintenance/Ownership: Town

Road Widths

Travellane	20
Roadway	22
Lane Count	2
Base	
Subbase	


Curves

--	--

Grades

--	--

Historic Projects



Maintenance Garage

--	--

Speed Zone

--	--

Functional Class

5

National Highway System

--

Limited Access Highway

--

Traffic Counters

A305	A307	A422
------	------	------

AADT Counts

2014	1100	1600
2013	1100	1600
2012	1100	1600
2011	1100	1600
2010	990	1500

Crash Locations

2014	
2013	
2012	
2011	
2010	

<p>Historic Projects</p> <ul style="list-style-type: none"> Unknown Retreatment Resurface Bituminous Mix Skinny Mix Bituminous Seal <p>Surface Treated</p> <ul style="list-style-type: none"> Gravel Plant Mix Reclaimed Base and Expressways Concrete Gravel 	<p>Functional Class</p> <ul style="list-style-type: none"> 1 - Interstate System 2 - Other Freeways and Expressways 3 - Principal Arterial 4 - Minor Arterial 5 - Major Collector 6 - Minor Collector <p>Speed Zones</p> <ul style="list-style-type: none"> 25 30 35 40 45 50 55 60 65 	<p>Curves</p> <ul style="list-style-type: none"> Left Right <p>Grades</p> <ul style="list-style-type: none"> grade up grade down 	<p>Road Widths</p> <p>(ft)</p>	<p>Traffic Counters</p> <p>(counter ID)</p>	<p>AADT</p> <p>(count)</p>	<p>Crash Locations</p> <ul style="list-style-type: none"> Fatal Property Damage Only Injury Unknown Crash Type 	<p>Mileage by Functional Class By Sheet</p> <p>0186 5 - Major collector 4.680</p>	<p>Mileage by Town By Sheet</p> <p>FERRISBURGH - S01860105 4.68 of 4.68</p>	<p>DISTRICT</p> <p>5</p>	<p>TOWN</p> <p>FERRISBURGH</p>	<p>Date: 11/10/16</p>	<p>ROUTE</p> <p>Maj-0186</p>
							<p>Page Total Mileage: 4.680 mi</p>	<p>Page Total Mileage: 4.68 mi</p>	<p>1 of 1</p> <p>TWN mileage: 0.0 to 4.68</p>	<p>ETE mileage: 0.0 to 4.68</p>		

For More Information Contact - Vermont Agency of Transportation, Policy, Planning and Intermodal Development Division - Mapping Section, 1 National Life Drive, Montpelier, VT 05633-5001 Telephone: 802-828-2600.