

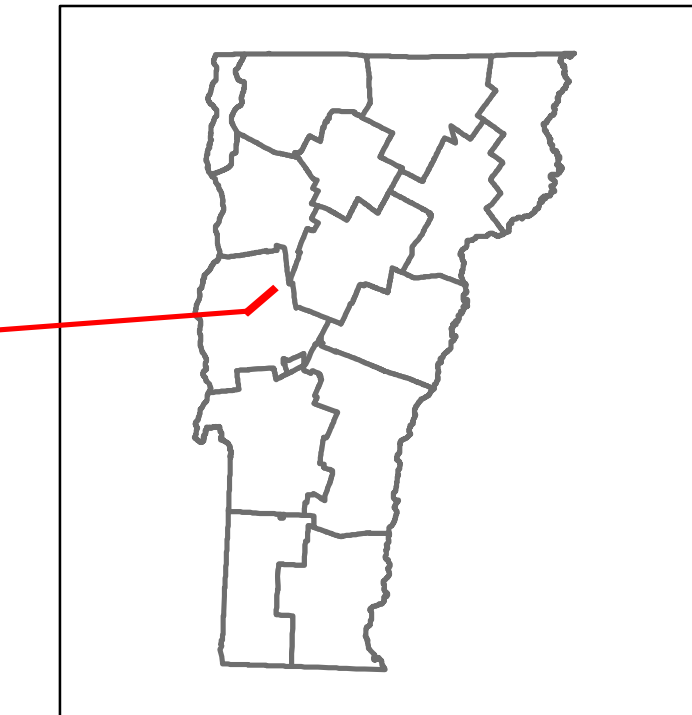


Route Log and Progress Chart


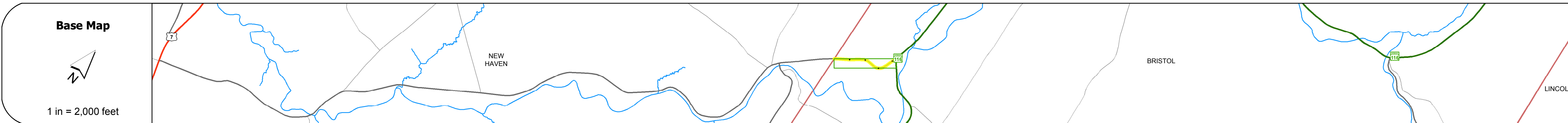
DRAFT

Please Note: Errors and Omissions May Exist.
Contact the VTrans Mapping Section with questions or concerns.

DISTRICT	TOWN	ROUTE
5	BRISTOL	Maj-0183



Maj-0183



Curves	
---------------	--

Grades	
---------------	--

Historic Projects	
--------------------------	--

Maintenance Garage	
---------------------------	--

Speed Zone	
-------------------	--

Functional Class	5
-------------------------	---

National Highway System	
--------------------------------	--

Limited Access Highway	
-------------------------------	--

Traffic Counters	
-------------------------	--

AADT Counts	1900
2014	1900
2013	1800
2012	1800
2011	1800
2010	1800

Crash Locations	2014, 2013, 2012, 2011, 2010
------------------------	------------------------------

STRUCTURE DESCRIPTIONS	

Historic Projects Unknown, Retreatment, Resurface, Bituminous Mix, Skiny Mix, Bituminous Seal, Concrete, Gravel, Cold Plane and Bituminous Concrete, Reclaimed Base and Bituminous Concrete, Surface Treated Gravel, Plant Mix	Functional Class 1- Interstate System, 2- Other Freeways and Expressways, 3- Principal Arterial, 4- Minor Arterial, 5- Major Collector, 6- Minor Collector	Curves Left (degrees), Right Grades grade up, grade down	Road Widths (ft) Traffic Counters (counter ID)	AADT (count)	Crash Locations Fatal, Property Damage Only, Injury, Unknown Crash Type	Mileage by Functional Class By Sheet 0183 5 - Major collector 0.430	Mileage by Town By Sheet BRISTOL - S01830103 0.43 of 0.43	DISTRICT 5	TOWN BRISTOL	Date: 11/10/16	ROUTE Maj-0183 ETE mileage: 4.72 to 5.15
Speed Zones 25, 30, 35, 40, 45, 50, 55, 60, 65						Page Total Mileage: 0.430 mi	Page Total Mileage: 0.43 mi	1 of 1 TWN mileage: 0.0 to 0.43			