


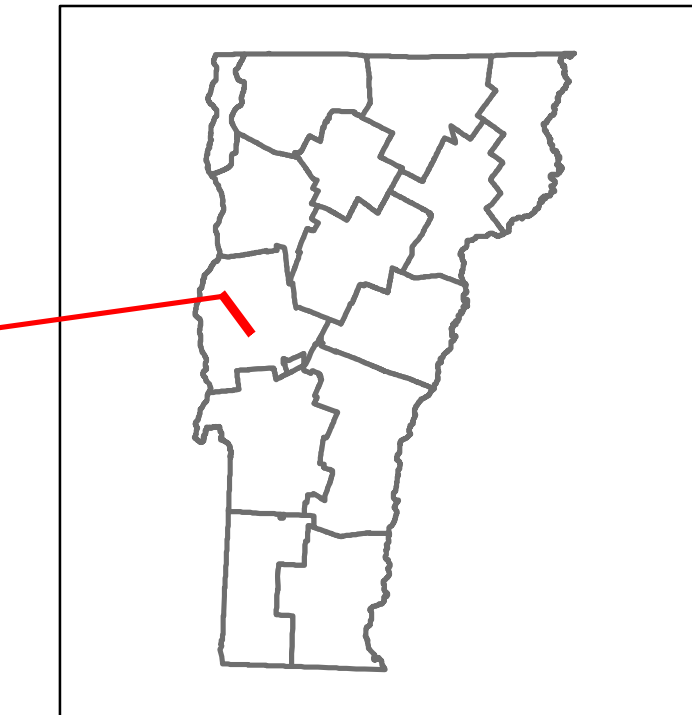


Route Log and Progress Chart

DRAFT

Please Note: Errors and Omissions May Exist.
Contact the VTrans Mapping Section with questions or concerns.

DISTRICT	TOWN	ROUTE
5	WEYBRIDGE	Maj-0181

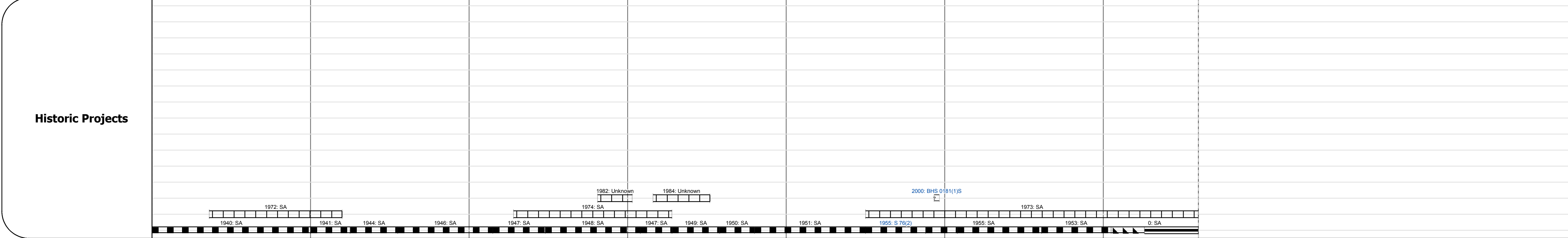


STRUCTURE DESCRIPTIONS	
Bridge 5:	Stringer/multi-beam or girder - 1953 Structure No: 200181000501222 Length: 89' Width: 24.5' Facility Carried: TR 01 FAS 181 Bridge Type: WELDED PLATE GIRDER Features Intersected: LEMON FAIR RIVER Surface: Bituminous Maintenance/Ownership: Town

Road Widths	Travellane	Roadway	Lane Count	Base	Subbase

Curves

Grades



Maintenance Garage

Speed Zone

Functional Class
5

National Highway System

Limited Access Highway

Traffic Counters
A371, A209

AAADT Counts	2014	2013	2012	2011	2010
	1400	1400	1400	1400	1400
	820	850	890	920	880

Crash Locations	2014	2013	2012	2011	2010

Historic Projects Unknown, Retreatment, Resurface, Bituminous Mix, Skinny Mix, Bituminous Seal Bituminous Concrete, Surface Treated Gravel, Cold Plane and Bituminous Concrete, Reclaimed Base and Bituminous Concrete, Concrete, Gravel	Functional Class 1- Interstate System, 2- Other Freeways and Expressways, 3- Principal Arterial, 4- Minor Arterial, 5- Major Collector, 6- Minor Collector	Curves Left, Right Grades grade up, grade down	Road Widths (ft) Traffic Counters (counter ID)	AAADT (count) Crash Locations Fatal, Property Damage Only, Injury, Unknown Crash Type	Mileage by Functional Class By Sheet 0181 5 - Major collector 6.600 Page Total Mileage: 6.600 mi	Mileage by Town By Sheet WEYBRIDGE - S01810122 6.6 of 6.6 Page Total Mileage: 6.6 mi	DISTRICT 5	TOWN WEYBRIDGE	Date: 11/10/16 1 of 1 TWN mileage: 0.0 to 6.6 ETE mileage: 0.0 to 6.6	ROUTE Maj-0181
---	--	---	---	--	--	--	----------------------	--------------------------	--	--------------------------