

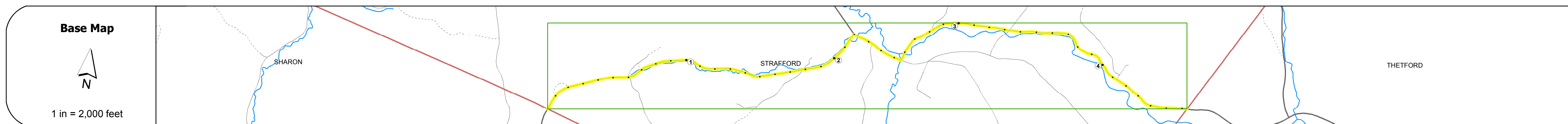
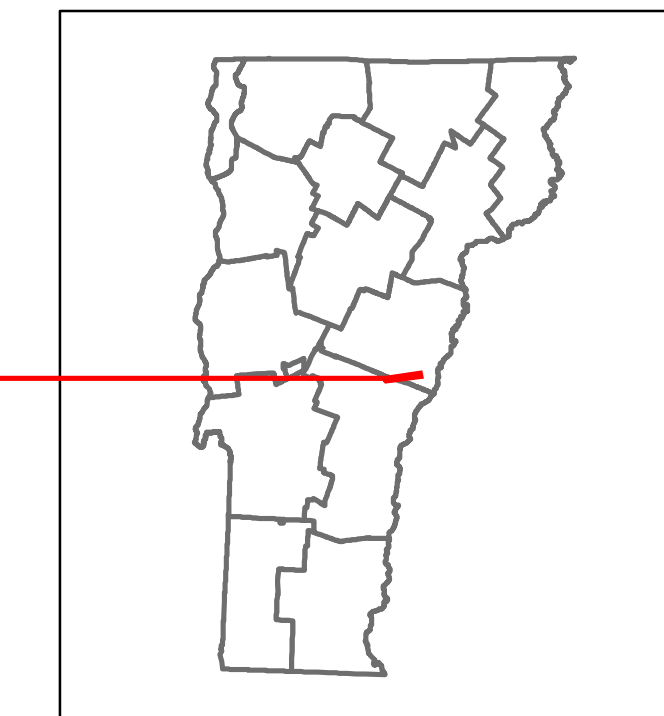


# Route Log and Progress Chart

**DRAFT**

Please Note: Errors and Omissions May Exist.  
Contact the VTrans Mapping Section with questions or concerns.


DISTRICT	TOWN	ROUTE
4	STRAFFORD	Maj-0177



Station	0	1	2	3	4
Travellane		22			20
Roadway		30			22
Lane Count		2			2
Base		18" Gravel			
Subbase					

Station	0	1	2	3	4
Curves	6	3.5	10	6	12
			9	6	4
			12		
			5.5	7	6.5

Station	0	1	2	3	4
Grades					



Maintenance Garage	
--------------------	--

Speed Zone	
------------	--

Functional Class	5
------------------	---

National Highway System	
-------------------------	--

Limited Access Highway	
------------------------	--

Traffic Counters	N351	NVAE	N161
------------------	------	------	------

Year	Station 0-1	Station 1-2	Station 2-3	Station 3-4
2014	910			860
2013	900			860
2012	890			860
2011	880			860
2010	880			870

Year	Station 0-1	Station 1-2	Station 2-3	Station 3-4
2014				
2013				
2012				
2011				
2010				

## STRUCTURE DESCRIPTIONS

**Bridge 29:**  
Tee Beam - 1923  
Structure No: 200177002909102  
Length: 52'  
Width: 20.6'  
Weight Limit: 0  
Facility Carried: TR 01 FAS 177  
Bridge Type: CONCRETE T-BEAM  
Features Intersected: W BR. OMPOMPANOOSUC RIV.  
Surface: Bituminous  
Maintenance/Ownership: Town

<b>Historic Projects</b> <ul style="list-style-type: none"> <li>Unknown</li> <li>Retreatment</li> <li>Resurface</li> <li>Bituminous Mix</li> <li>Skinny Mix</li> <li>Bituminous Seal</li> </ul>	<b>Functional Class</b> <ul style="list-style-type: none"> <li>1 - Interstate System</li> <li>2 - Other Freeways and Expressways</li> <li>3 - Principal Arterial</li> <li>4 - Minor Arterial</li> <li>5 - Major Collector</li> <li>6 - Minor Collector</li> </ul>	<b>Curves</b> <ul style="list-style-type: none"> <li>Left</li> <li>Right</li> </ul>	<b>Road Widths</b> <ul style="list-style-type: none"> <li>(ft)</li> </ul>	<b>AADT</b> <ul style="list-style-type: none"> <li>(count)</li> </ul>	<b>Mileage by Functional Class By Sheet</b> 0177 5 - Major collector 4.630	<b>Mileage by Town By Sheet</b> STRAFFORD - S01770910 4.63 of 4.63	<b>DISTRICT</b> 4	<b>TOWN</b> STRAFFORD	<b>Date:</b> 11/10/16	<b>ROUTE</b> Maj-0177
<b>Speed Zones</b> 25 30 35 40 45 50 55 60 65	<b>Grades</b> <ul style="list-style-type: none"> <li>grade up</li> <li>grade down</li> </ul>	<b>Traffic Counters</b> (counter ID)	<b>Crash Locations</b> <ul style="list-style-type: none"> <li>Fatal</li> <li>Injury</li> <li>Property Damage Only</li> <li>Unknown Crash Type</li> </ul>	<b>Page Total Mileage:</b> 4.630 mi	<b>Page Total Mileage:</b> 4.63 mi	<b>1 of 1</b> TOWN mileage: 0.0 to 4.63	<b>ETE mileage:</b> 9.09 to 13.72			

For More Information Contact - Vermont Agency of Transportation, Policy, Planning and Intermodal Development Division - Mapping Section, 1 National Life Drive, Montpelier, VT 05633-5001 Telephone: 802-828-2600.