

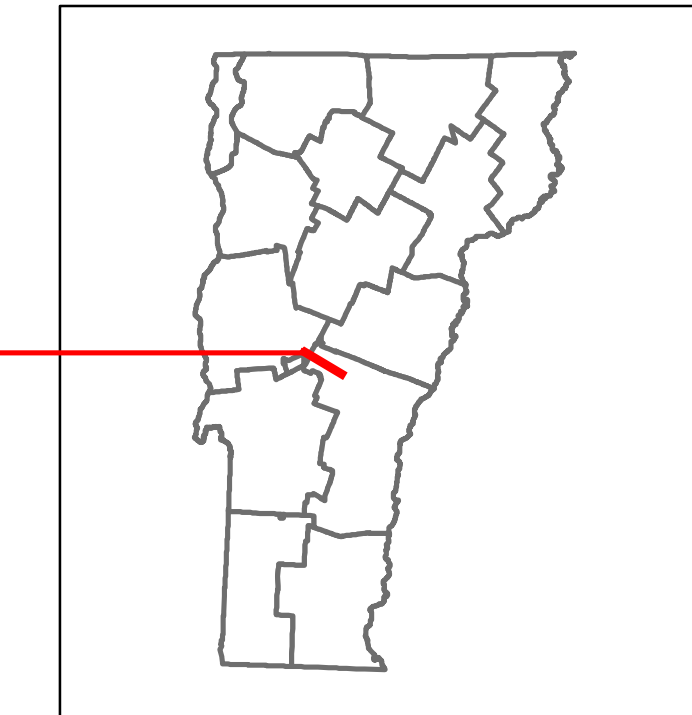


# Route Log and Progress Chart

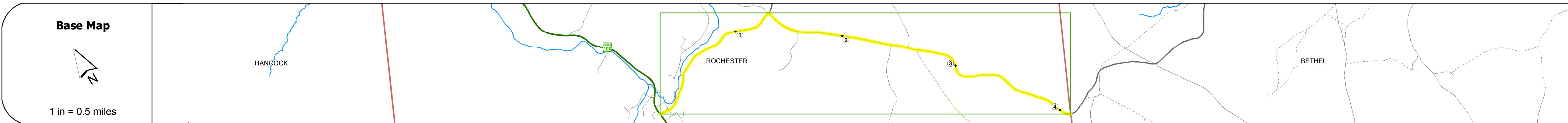
**DRAFT**

Please Note: Errors and Omissions May Exist.  
Contact the VTrans Mapping Section with questions or concerns.

DISTRICT	TOWN	ROUTE
4	ROCHESTER	Maj-0176



Maj-0176




## STRUCTURE DESCRIPTIONS

<b>Road Widths</b>	Travellane	20	24	16
Roadway	22	24	16	
Lane Count		2		
Base				
Subbase				

<b>Curves</b>				12.3
---------------	--	--	--	------

<b>Grades</b>				
---------------	--	--	--	--



<b>Maintenance Garage</b>				
---------------------------	--	--	--	--

<b>Speed Zone</b>				
-------------------	--	--	--	--

<b>Functional Class</b>	5			
-------------------------	---	--	--	--

<b>National Highway System</b>				
--------------------------------	--	--	--	--

<b>Limited Access Highway</b>				
-------------------------------	--	--	--	--

<b>Traffic Counters</b>				
-------------------------	--	--	--	--

<b>AADT Counts</b>	2014	1300	980	
	2013	1300	980	
	2012	1200	980	
	2011	1200	980	
	2010	1200	990	

<b>Crash Locations</b>	2014			
	2013			
	2012			
	2011			
	2010			

<b>Historic Projects</b> Unknown, Bituminous Concrete, Retreatment, Resurface, Bituminous Mix, Skiny Mix, Bituminous Seal Surface Treated Gravel, Plant Mix, Reclaimed Base and Bituminous Concrete, Concrete, Gravel	<b>Functional Class</b> 1- Interstate System, 2- Other Freeways and Expressways, 3- Principal Arterial, 4- Minor Arterial, 5- Major Collector, 6- Minor Collector	<b>Curves</b> Left, Right <b>Grades</b> grade up, grade down	<b>Road Widths</b> (ft) <b>Traffic Counters</b> (counter ID)	<b>Speed Zones</b> 25, 30, 35, 40, 45, 50, 55, 60, 65	<b>Crash Locations</b> Fatal, Injury, Property Damage Only, Unknown Crash Type	<b>Mileage by Functional Class By Sheet</b> 0176 5 - Major collector 4.100	<b>Mileage by Town By Sheet</b> ROCHESTER - S01761415 4.1 of 4.1	<b>DISTRICT</b> 4	<b>TOWN</b> ROCHESTER	<b>Date:</b> 11/10/16	<b>ROUTE</b> Maj-0176
						<b>Page Total Mileage:</b> 4.100 mi	<b>Page Total Mileage:</b> 4.1 mi				